

NATION RISE WIND FARM

Noise Impact Assessment– Results and Maps

Nation Rise Wind Farm Limited

Document No.: 10021027-HOU-R-12

Issue: A, **Status:** Final

Date: 27 March 2018



Search Instructions

Step 1: Open the Find Bar

Hit **Ctrl + F** on your keyboard to open the "Find Bar" which will appear in the top right corner of your window.

Step 2: Enter your property information

Click your cursor in the Find Bar and then use your keyboard to enter the municipal address, Lot and Concession or PIN you would like to search. Once you have entered the information click Enter on your keyboard. This will take you to the page with your sound level information.

The naming convention for addresses is as follows:

- * #### NAME RD (#)
- * #### CONCESSION RD #
- * #### CONCESSION RD #-#
- * #### COUNTY RD #
- * #### NAME ST

Cardinal points denoted as single letters (N, S, E, W)

Step 3: Find Your Map

In the *NIA Map ID* column of the table, you will find the map number(s) associated with your PIN and its point of reception (POR). The map displaying your POR is labeled with this Map ID and located in Appendix A at the end of this document.

This document is being posted at the request of the MOECC. It provides no new sound level information from that which was submitted as part of the REA application.

Table 7-1 Noise Impact Assessment summary

Point of Reception ID	Receptor Height [m]	Parcel Ident. Number	Municipal Address	Lot and Concession	UTM zone 18 NAD83		NIA map ID	Distance to nearest source [m]	Nearest source [ID]	Maximum calculated sound pressure level at receptor [dB(A)]	Sound level limit [dB(A)] at selected wind speed in m/s				
					Easting [m]	Northing [m]					≤6	7	8	9	10
R1000	1.5	601030054	3121 COUNTY RD 11	CON 2 LOT 1 FINCH	486975	4994137	3	1408	T46	28.8	40	43	45	49	51
R1001	4.5	602440173	14261 WITTEVEEN RD	CON 9 LOT 33 OSNABRUCK	489024	4993206	3	1031	T46	32.7	40	43	45	49	51
R1002	4.5	602440170	14558 HUNTERS RD	CON 8 LOT 25 OSNABRUCK	491816	4994161	3	771	T56	35.4	40	43	45	49	51
R1022	1.5	601030133	CONCESSION RD 1-2	CON 1 LOT 2 FINCH	487740	4994234	3	1098	T46	31.6	40	43	45	49	51
R1023	1.5	601030120	14210 CONCESSION RD 1-2	CON 1 LOT 3 FINCH	488369	4994637	3	888	T52	33.3	40	43	45	49	51
R1025	1.5	601030115	14285 CASSELMAN RD	CON 1 LOT 4 FINCH	489228	4994306	3	1447	T52	29.6	40	43	45	49	51
R1026	4.5	601030116	14273 CASSELMAN RD	CON 1 LOT 4 FINCH	489177	4994262	3	1458	T52	31.7	40	43	45	49	51
R1027	4.5	601030117	14269 CASSELMAN RD	CON 1 LOT 4 FINCH	489149	4994219	3	1481	T52	31.7	40	43	45	49	51
R1028	1.5	601030113	CASSELMAN RD	CON 1 LOT 4 FINCH	489021	4994095	3	1385	T46	30.0	40	43	45	49	51
R1035	4.5	601050118	15045 CONCESSION RD 3-4	CON 4 LOT 13 FINCH	492510	5000100	2	1332	T41	32.3	40	43	45	49	51
R1040	4.5	601090203	2798 MACMILLAN RD	CON 4 LOT 19 FINCH	495510	5002226	2	1291	T43	29.9	40	43	45	49	51
R1041	4.5	601090195	2782 MACMILLAN RD	CON 4 LOT 19 FINCH	495503	5002314	2	1314	T43	29.7	40	43	45	49	51
R1042	1.5	601090194	2778 MACMILLAN RD	CON 4 LOT 19 FINCH	495483	5002345	2	1307	T43	28.0	40	43	45	49	51
R1043	4.5	601090193	2774 MACMILLAN RD	CON 4 LOT 19 FINCH	495460	5002385	2	1302	T43	29.8	40	43	45	49	51
R1044	4.5	601120094	2765 MACMILLAN RD	CON 4 LOT 20 FINCH	495508	5002514	2	1403	T43	29.1	40	43	45	49	51
R1045	1.5	601120095	2737 MACMILLAN RD	CON 4 LOT 20 FINCH	495452	5002654	2	1429	T43	27.1	40	43	45	49	51
R1051	1.5	601060275	14917 BERWICK RD	CON 6 LOT 12 FINCH	490372	5001942	2	794	T38	35.1	40	43	45	49	51
R1052	4.5	601050081	14970 BERWICK RD	CON 5 LOT 12 FINCH	490799	5002044	2	801	T38	36.4	40	43	45	49	51
R1053	1.5	601060326	18 BEAVER ST	CON 6 LOT 13 FINCH	491223	5002661	6	1494	T38	30.9	40	43	45	49	51
R1055	4.5	601060325	24 COCKBURN ST	CON 6 LOT 13 FINCH	491284	5002637	6	1492	T38	33.0	40	43	45	49	51
R1057	4.5	601060324	2 VICTORIA ST	CON 6 LOT 13 FINCH	491249	5002623	6	1467	T38	33.0	40	43	45	49	51
R1059	1.5	601090094	26 UNION ST	CON 6 LOT 14 FINCH	491713	5002674	6	1455	T28	31.2	40	43	45	49	51
R1060	1.5	601090121	27 UNION ST	CON 5 LOT 14 FINCH	491779	5002618	6	1472	T28	31.2	40	43	45	49	51
R1061	4.5	601090123	29 UNION ST	CON 5 LOT 14 FINCH	491878	5002697	6	1358	T28	32.8	40	43	45	49	51
R1062	4.5	601090126	15176 BERWICK RD	CON 5 LOT 15 FINCH	492103	5002819	6	1163	T28	33.2	40	43	45	49	51
R1063	4.5	601090130	15194 BERWICK RD	CON 5 LOT 15 FINCH	492212	5002865	2	1090	T28	33.5	40	43	45	49	51
R1064	4.5	601090131	15198 BERWICK RD	CON 5 LOT 15 FINCH	492248	5002893	2	1055	T28	33.7	40	43	45	49	51
R1065	1.5	601130117	15509 CONCESSION RD 6	CON 7 LOT 19 FINCH	493599	5005335	2	1184	T29	30.1	40	43	45	49	51
R1066	1.5	601060281	15026 CONCESSION RD 6	CON 6 LOT 13 FINCH	490508	5003439	2	1125	T27	31.8	40	43	45	49	51
R1068	4.5	601130115	2155 COURVILLE RD	CON 7 LOT 19 FINCH	492934	5006164	2	860	T29	34.2	40	43	45	49	51
R1072	4.5	601070120	14723 CONCESSION RD 10-11	CON 11 LOT 9 FINCH	485594	5007335	1	784	T9	36.5	40	43	45	49	51
R1074	1.5	601000185	14360 CONCESSION RD 10-11	CON 10 LOT 5 FINCH	483194	5006099	1	743	T4	36.3	40	43	45	49	51
R1075	1.5	601000184	14350 CONCESSION RD 10-11	CON 10 LOT 5 FINCH	483148	5006037	1	782	T4	36.0	40	43	45	49	51
R1078	4.5	601000166	14222 CONCESSION RD 10-11	CON 10 LOT 3 FINCH	482267	5005605	1	1013	T6	35.7	40	43	45	49	51
R1079	1.5	601000113	14181 CONCESSION RD 10-11	CON 11 LOT 2 FINCH	481959	5005534	1	891	T6	34.0	40	43	45	49	51
R1081	4.5	601000156	14096 CONCESSION RD 10-11	CON 10 LOT 1 FINCH	481473	5005115	1	671	T6	37.3	40	43	45	49	51
R1082	1.5	601000154	14064 CONCESSION RD 10-11	CON 10 LOT 1 FINCH	481233	5005060	1	829	T6	33.8	40	43	45	49	51
R1086	4.5	690140106	1900 ST JOSEPH ST	CON 8 LOT B RUSSELL	481603	5008375	1	1225	T2	33.8	40	43	45	49	51

Point of Reception ID	Receptor Height [m]	Parcel Ident. Number	Municipal Address	Lot and Concession	UTM zone 18 NAD83		NIA map ID	Distance to nearest source [m]	Nearest source [ID]	Maximum calculated sound pressure level at receptor [dB(A)]	Sound level limit [dB(A)] at selected wind speed in m/s				
					Easting [m]	Northing [m]					≤6	7	8	9	10
R1088	4.5	601070102	1272 FARLEY RD	CON 12 LOT 8 FINCH	484228	5009007	1	1442	T5	30.5	40	43	45	49	51
R1089	1.5	601010144	1690 FINCH WINCHESTER BOUNDARY RD	CON 10 LOT 1 FINCH	481644	5003661	1 and 4	1029	T6	32.8	40	43	45	49	51
R1090	4.5	601010054	1823 FINCH WINCHESTER BOUNDARY RD	CON 9 LOT 1 FINCH	482213	5002706	4	1167	T10	34.5	40	43	45	49	51
R1091	4.5	601010154	1907 FINCH WINCHESTER BOUNDARY RD	CON 8 LOT 1 FINCH	482517	5002204	4	1272	T11	33.5	40	43	45	49	51
R1103	4.5	601010152	2400 MURPHY RD	CON 6 LOT 1 FINCH	484594	4999093	3 and 4	819	T58	34.8	40	43	45	49	51
R1104	4.5	601060384	2065 OUDERKIRK RD	CON 8 LOT 10 FINCH	487925	5004239	2 and 4	1140	T20	36.7	40	43	45	49	51
R1105	1.5	601060082	1749 OUDERKIRK RD	CON 9 LOT 11 FINCH	487250	5006435	5	1494	T18	33.5	40	43	45	49	51
R1106	4.5	601070146	14717 COUNTY RD 13	CON 10 LOT 9 FINCH	486347	5006075	1 and 2	1026	T9	37.0	40	43	45	49	51
R1107	1.5	601060070	14678 SHANE RD	CON 9 LOT 9 FINCH	486196	5005549	1	1006	T18	36.3	40	43	45	49	51
R1108	4.5	601060054	14527 SHANE RD	CON 9 LOT 7 FINCH	485336	5004942	1	1382	T12	36.1	40	43	45	49	51
R1110	4.5	601010074	14482 SHANE RD	CON 9 LOT 6 FINCH	485085	5004577	1 and 4	966	T12	36.7	40	43	45	49	51
R1111	1.5	601010081	14467 SHANE RD	CON 9 LOT 6 FINCH	484881	5004685	1	870	T12	35.4	40	43	45	49	51
R1113	4.5	601010065	14272 COUNTY RD 13	CON 9 LOT 4 FINCH	483433	5004466	1 and 4	915	T12	37.9	40	43	45	49	51
R1114	1.5	601010061	14190 COUNTY RD 13	CON 9 LOT 3 FINCH	482928	5004217	1 and 4	768	T10	36.9	40	43	45	49	51
R1115	4.5	601000162	14137 COUNTY RD 13	CON 10 LOT 2 FINCH	482344	5004013	1 and 4	743	T6	38.4	40	43	45	49	51
R1117	4.5	601010169	14119 ASHBURN RD	CON 8 LOT 2 FINCH	483535	5002148	4	1030	T11	35.1	40	43	45	49	51
R1140	1.5	601090170	15065 CONCESSION RD 3-4	CON 4 LOT 14 FINCH	492674	5000186	2	1492	T41	29.6	40	43	45	49	51
R1141	4.5	601090167	2811 CRYSLER RD	CON 4 LOT 14 FINCH	492591	5000249	2	1410	T41	32.0	40	43	45	49	51
R1146	4.5	601060300	56 COCKBURN ST	CON 6 LOT 13 FINCH	491038	5003090	6	1488	T27	33.1	40	43	45	49	51
R1156	1.5	601060301	58 COCKBURN ST	CON 6 LOT 13 FINCH	491014	5003106	6	1468	T27	31.0	40	43	45	49	51
R1157	1.5	601060303	64 COCKBURN ST	CON 6 LOT 13 FINCH	490968	5003183	6	1383	T27	31.2	40	43	45	49	51
R1163	4.5	601080188	15253 CONCESSION RD 6	CON 7 LOT 16 FINCH	491876	5004634	2	908	T28	37.0	40	43	45	49	51
R1164	4.5	601080184	15227 CONCESSION RD 6	CON 7 LOT 15 FINCH	491696	5004324	2	850	T28	37.1	40	43	45	49	51
R1168	4.5	601000174	1536 SMIRLE RD	CON 10 LOT 4 FINCH	482854	5005789	1	979	T4	36.3	40	43	45	49	51
R1169	4.5	690160063	2225 RTE 900 W	CON 10 LOT 30 CAMBRIDGE	484792	5008916	1	1490	T5	30.2	40	43	45	49	51
R1173	4.5	690160062	2227 RTE 900 W	CON 10 LOT 30 CAMBRIDGE	484717	5008920	1	1463	T5	30.3	40	43	45	49	51
R1193	4.5	690140105	1874 ST JOSEPH ST	CON 8 LOT B RUSSELL	481504	5008509	1	1259	T1	33.3	40	43	45	49	51
R1197	1.5	601000072	11810 CHEMIN MARIONVILLE	CON 12 LOT 5 FINCH	481979	5008403	1	1470	T2	30.5	40	43	45	49	51
R1200	4.5	690140107	1896 ST JOSEPH ST	CON 8 LOT B RUSSELL	481655	5008412	1	1283	T2	33.4	40	43	45	49	51
R1212	1.5	601070104	14637 CONCESSION RD 11	CON 12 LOT 8 FINCH	484259	5008386	1	825	T5	33.7	40	43	45	49	51
R1213	1.5	601070115	14676 CONCESSION RD 11	CON 11 LOT 8 FINCH	484588	5008425	1	959	T5	32.4	40	43	45	49	51
R1214	1.5	601070116	1362 FARLEY RD	CON 11 LOT 8 FINCH	484614	5008364	1	917	T5	32.8	40	43	45	49	51
R1215	1.5	601070118	1368 FARLEY RD	CON 11 LOT 8 FINCH	484648	5008274	1	859	T5	33.4	40	43	45	49	51
R1216	1.5	601070119	1380 FARLEY RD	CON 11 LOT 8 FINCH	484669	5008226	1	833	T5	33.8	40	43	45	49	51
R1217	4.5	601070112	14600 CONCESSION RD 11	CON 11 LOT 8 FINCH	484063	5008179	1	620	T5	37.9	40	43	45	49	51
R1218	4.5	601000146	14498 CONCESSION RD 11	CON 11 LOT 6 FINCH	483408	5007810	1	790	T5	36.8	40	43	45	49	51
R1219	1.5	601000097	14487 CONCESSION RD 12	CON 12 LOT 6 FINCH	483275	5007874	1	937	T5	34.0	40	43	45	49	51
R1220	4.5	601000092	14469 CONCESSION RD 12	CON 12 LOT 6 FINCH	483114	5007773	1	1034	T4	35.7	40	43	45	49	51
R1221	1.5	601000142	14486 CONCESSION RD 11	CON 11 LOT 6 FINCH	483294	5007785	1	893	T5	34.6	40	43	45	49	51

Point of Reception ID	Receptor Height [m]	Parcel Ident. Number	Municipal Address	Lot and Concession	UTM zone 18 NAD83		NIA map ID	Distance to nearest source [m]	Nearest source [ID]	Maximum calculated sound pressure level at receptor [dB(A)]	Sound level limit [dB(A)] at selected wind speed in m/s				
					Easting [m]	Northing [m]					≤6	7	8	9	10
R1222	1.5	601000141	14478 CONCESSION RD 11	CON 11 LOT 6 FINCH	483242	5007753	1	937	T5	34.5	40	43	45	49	51
R1223	1.5	601000140	14470 CONCESSION RD 11	CON 11 LOT 6 FINCH	483177	5007722	1	995	T5	34.4	40	43	45	49	51
R1224	4.5	601000138	14446 CONCESSION RD 11	CON 11 LOT 6 FINCH	483159	5007539	1	823	T4	37.2	40	43	45	49	51
R1225	4.5	601000139	14432 CONCESSION RD 11	CON 11 LOT 6 FINCH	482954	5007592	1	828	T4	36.6	40	43	45	49	51
R1226	1.5	601000085	14425 CONCESSION RD 12	CON 12 LOT 5 FINCH	482853	5007637	1	869	T4	34.4	40	43	45	49	51
R1227	1.5	601000084	14419 CONCESSION RD 12	CON 12 LOT 5 FINCH	482818	5007616	1	850	T4	34.5	40	43	45	49	51
R1228	1.5	601000083	14413 CONCESSION RD 12	CON 12 LOT 5 FINCH	482784	5007591	1	827	T4	34.7	40	43	45	49	51
R1229	4.5	601000082	14407 CONCESSION RD 12	CON 12 LOT 5 FINCH	482756	5007576	1	816	T4	36.4	40	43	45	49	51
R1230	4.5	601000081	14401 CONCESSION RD 12	CON 12 LOT 5 FINCH	482720	5007556	1	802	T4	36.5	40	43	45	49	51
R1231	1.5	601000080	14395 CONCESSION RD 12	CON 12 LOT 5 FINCH	482686	5007538	1	792	T4	34.9	40	43	45	49	51
R1232	1.5	601000132	14384 CONCESSION RD 11	CON 11 LOT 5 FINCH	482703	5007434	1	687	T4	36.1	40	43	45	49	51
R1233	7.5	601000130	14378 CONCESSION RD 11	CON 11 LOT 5 FINCH	482618	5007410	1	690	T4	38.0	40	43	45	49	51
R1234	4.5	601000129	14372 CONCESSION RD 11	CON 11 LOT 5 FINCH	482582	5007381	1	677	T4	37.7	40	43	45	49	51
R1235	1.5	601000128	14364 CONCESSION RD 11	CON 11 LOT 5 FINCH	482537	5007379	1	696	T4	36.0	40	43	45	49	51
R1236	4.5	601000127	14360 CONCESSION RD 11	CON 11 LOT 5 FINCH	482493	5007344	1	688	T4	37.6	40	43	45	49	51
R1237	4.5	601000126	14356 CONCESSION RD 11	CON 11 LOT 5 FINCH	482462	5007319	1	686	T4	37.7	40	43	45	49	51
R1238	4.5	601000087	14355 CONCESSION RD 12	CON 12 LOT 5 FINCH	482366	5007475	1	868	T4	36.2	40	43	45	49	51
R1239	4.5	601000079	14345 CONCESSION RD 12	CON 12 LOT 5 FINCH	482354	5007362	1	787	T4	36.8	40	43	45	49	51
R1240	1.5	601000070	14339 CONCESSION RD 12	CON 12 LOT 4 FINCH	482306	5007330	1	796	T4	35.1	40	43	45	49	51
R1241	4.5	601000069	14331 CONCESSION RD 11	CON 12 LOT 4 FINCH	482266	5007313	1	814	T4	36.7	40	43	45	49	51
R1242	4.5	601000118	14342 CONCESSION RD 12	CON 11 LOT 4 FINCH	482375	5007257	1	696	T4	37.6	40	43	45	49	51
R1243	4.5	601000117	14336 CONCESSION RD 12	CON 11 LOT 4 FINCH	482334	5007239	1	714	T4	37.5	40	43	45	49	51
R1244	4.5	601000124	14328 CONCESSION RD 12	CON 11 LOT 4 FINCH	482269	5007214	1	748	T4	37.3	40	43	45	49	51
R1245	1.5	601000121	14312 CONCESSION RD 12	CON 11 LOT 4 FINCH	482194	5007174	1	789	T4	35.3	40	43	45	49	51
R1246	1.5	601000122	14312 CONCESSION RD 12	CON 11 LOT 4 FINCH	482145	5007161	1	825	T4	35.2	40	43	45	49	51
R1247	4.5	601000067	14313 CONCESSION RD 11	CON 12 LOT 4 FINCH	482087	5007345	1	973	T4	36.3	40	43	45	49	51
R1248	4.5	601000064	14287 CONCESSION RD 12	CON 12 LOT 4 FINCH	481930	5007126	1	956	T2	36.7	40	43	45	49	51
R1249	1.5	601000065	14265 CONCESSION RD 11	CON 12 LOT 4 FINCH	481837	5007071	1	879	T2	35.1	40	43	45	49	51
R1250	4.5	601000062	14257 CONCESSION RD 11	CON 12 LOT 3 FINCH	481771	5007024	1	831	T2	37.1	40	43	45	49	51
R1251	1.5	601000061	14225 CONCESSION RD 11	CON 12 LOT 3 FINCH	481578	5006917	1	707	T2	36.3	40	43	45	49	51
R1254	1.5	601000111	14170 CONCESSION RD 12	CON 11 LOT 2 FINCH	481296	5006541	1	830	T2	34.9	40	43	45	49	51
R1255	4.5	601000057	14143 CONCESSION RD 12	CON 12 LOT 2 FINCH	481021	5006566	1	748	T2	37.3	40	43	45	49	51
R1256	1.5	601000056	14127 CONCESSION RD 12	CON 12 LOT 2 FINCH	480977	5006540	1	773	T2	35.4	40	43	45	49	51
R1257	1.5	601000054	14095 CONCESSION RD 11	CON 12 LOT 1 FINCH	480732	5006425	1	925	T2	33.9	40	43	45	49	51
R1267	4.5	690140167	1996 STE MARIE ST	CON 6 LOT B RUSSELL	479161	5007535	1	1462	T1	30.1	40	43	45	49	51
R1268	4.5	690140110	1999 STE MARIE ST	CON 7 LOT B RUSSELL	479304	5007383	1	1337	T1	31.2	40	43	45	49	51
R1269	1.5	690140110	2011 STE MARIE ST	CON 7 LOT B RUSSELL	479343	5007321	1	1310	T1	29.6	40	43	45	49	51
R1271	7.5	661540148	1470 COUNTY RD 32	CON 11 LOT 24 WINCHESTER	480733	5005142	1	1315	T6	32.5	40	43	45	49	51
R1273	4.5	601000104	14021 CONCESSION RD 10-11	CON 11 LOT 1 FINCH	480949	5004972	1	1054	T6	33.5	40	43	45	49	51

Point of Reception ID	Receptor Height [m]	Parcel Ident. Number	Municipal Address	Lot and Concession	UTM zone 18 NAD83		NIA map ID	Distance to nearest source [m]	Nearest source [ID]	Maximum calculated sound pressure level at receptor [dB(A)]	Sound level limit [dB(A)] at selected wind speed in m/s				
					Easting [m]	Northing [m]					≤6	7	8	9	10
R1274	1.5	601000105	1489 COUNTY RD 32	CON 11 LOT 1 FINCH	480914	5005012	1	1100	T6	31.3	40	43	45	49	51
R1275	4.5	601000106	1479 COUNTY RD 32	CON 11 LOT 1 FINCH	480893	5005062	1	1137	T6	33.0	40	43	45	49	51
R1276	4.5	601000151	14024 COUNTY RD 32	CON 10 LOT 1 FINCH	480978	5004923	1	1012	T6	33.7	40	43	45	49	51
R1277	4.5	661540149	1480 COUNTY RD 32	CON 11 LOT 24 WINCHESTER	480873	5004970	1	1126	T6	33.0	40	43	45	49	51
R1278	1.5	601000103	14025 CONCESSION RD 10-11	CON 11 LOT 1 FINCH	480970	5005009	1	1046	T6	31.8	40	43	45	49	51
R1279	1.5	601000102	14029 CONCESSION RD 10-11	CON 11 LOT 1 FINCH	481006	5005029	1	1020	T6	32.0	40	43	45	49	51
R1280	4.5	601000101	14033 CONCESSION RD 10-11	CON 11 LOT 1 FINCH	481027	5005056	1	1011	T6	33.9	40	43	45	49	51
R1281	1.5	601000100	14049 CONCESSION RD 10-11	CON 11 LOT 1 FINCH	481118	5005081	1	940	T6	32.7	40	43	45	49	51
R1282	1.5	601000153	14060 CONCESSION RD 10-11	CON 10 LOT 1 FINCH	481198	5005039	1	850	T6	33.6	40	43	45	49	51
R1283	4.5	601000204	14073 CONCESSION RD 10-11	CON 11 LOT 1 FINCH	481168	5005241	1	984	T6	34.3	40	43	45	49	51
R1284	4.5	601000099	14097 CONCESSION RD 10-11	CON 11 LOT 1 FINCH	481413	5005225	1	792	T6	36.0	40	43	45	49	51
R1285	4.5	601000157	14100 CONCESSION RD 10-11	CON 10 LOT 1 FINCH	481464	5005177	1	722	T6	36.7	40	43	45	49	51
R1286	4.5	601000108	14119 CONCESSION RD 10-11	CON 11 LOT 2 FINCH	481573	5005310	1	766	T6	36.4	40	43	45	49	51
R1287	1.5	601000110	14139 CONCESSION RD 10-11	CON 11 LOT 2 FINCH	481578	5005548	1	978	T6	33.1	40	43	45	49	51
R1288	4.5	601000200	14154 CONCESSION RD 10-11	CON 10 LOT 2 FINCH	481845	5005317	1	682	T6	37.4	40	43	45	49	51
R1289	4.5	601000112	14161 CONCESSION RD 10-11	CON 11 LOT 2 FINCH	481871	5005542	1	902	T6	35.7	40	43	45	49	51
R1290	1.5	601000167	14240 CONCESSION RD 10-11	CON 10 LOT 3 FINCH	482320	5005644	1	1067	T6	33.7	40	43	45	49	51
R1291	4.5	601000168	14242 CONCESSION RD 10-11	CON 10 LOT 3 FINCH	482457	5005535	1	1026	T6	35.9	40	43	45	49	51
R1292	4.5	601000202	14172 CONCESSION RD 10-11	CON 10 LOT 2 FINCH	482024	5005328	1	689	T6	37.5	40	43	45	49	51
R1293	4.5	601000114	1366 REVELER RD	CON 11 LOT 3 FINCH	481938	5006711	1	934	T4	36.4	40	43	45	49	51
R1294	1.5	601000181	14282 CONCESSION RD 10-11	CON 10 LOT 4 FINCH	482700	5005839	1	944	T4	34.4	40	43	45	49	51
R1295	4.5	601000172	1520 SMIRLE RD	CON 10 LOT 4 FINCH	482771	5005861	1	912	T4	36.5	40	43	45	49	51
R1296	4.5	601000173	1528 SMIRLE RD	CON 10 LOT 4 FINCH	482848	5005837	1	931	T4	36.5	40	43	45	49	51
R1297	1.5	601000175	1544 SMIRLE RD	CON 10 LOT 4 FINCH	482887	5005746	1	1022	T4	34.3	40	43	45	49	51
R1298	4.5	601000176	1552 SMIRLE RD	CON 10 LOT 4 FINCH	482918	5005696	1	1073	T4	36.2	40	43	45	49	51
R1299	1.5	601000177	1560 SMIRLE RD	CON 10 LOT 4 FINCH	482936	5005657	1	1113	T4	34.1	40	43	45	49	51
R1300	4.5	601000178	1568 SMIRLE RD	CON 10 LOT 4 FINCH	482964	5005596	1	1176	T4	36.0	40	43	45	49	51
R1301	1.5	601000119	14321 CONCESSION RD 10-11	CON 11 LOT 4 FINCH	482887	5006021	1	747	T4	35.9	40	43	45	49	51
R1303	1.5	601000186	14390 CONCESSION RD 10-11	CON 10 LOT 5 FINCH	483412	5006194	1	789	T4	36.5	40	43	45	49	51
R1304	1.5	601000134	14395 CONCESSION RD 10-11	CON 11 LOT 5 FINCH	483388	5006290	1	705	T4	36.9	40	43	45	49	51
R1305	4.5	601000135	14401 CONCESSION RD 10-11	CON 11 LOT 5 FINCH	483449	5006315	1	735	T4	38.6	40	43	45	49	51
R1306	4.5	601000136	14407 CONCESSION RD 10-11	CON 11 LOT 5 FINCH	483507	5006346	1	764	T4	38.5	40	43	45	49	51
R1307	4.5	601000188	14412 CONCESSION RD 10-11	CON 10 LOT 5 FINCH	483541	5006278	1	828	T7	38.4	40	43	45	49	51
R1308	4.5	601000190	14422 CONCESSION RD 10-11	CON 10 LOT 5 FINCH	483612	5006306	1	793	T7	38.5	40	43	45	49	51
R1309	4.5	601000193	14430 CONCESSION RD 10-11	CON 10 LOT 6 FINCH	483658	5006328	1	776	T7	38.5	40	43	45	49	51
R1310	4.5	601000137	14419 CONCESSION RD 10-11	CON 11 LOT 5 FINCH	483542	5006425	1	754	T4	38.5	40	43	45	49	51
R1311	4.5	601000143	14435 CONCESSION RD 10-11	CON 11 LOT 6 FINCH	483651	5006423	1	853	T7	38.4	40	43	45	49	51
R1312	4.5	601000144	14441 CONCESSION RD 10-11	CON 11 LOT 6 FINCH	483706	5006445	1	837	T7	38.3	40	43	45	49	51
R1313	1.5	601000145	14445 CONCESSION RD 10-11	CON 11 LOT 6 FINCH	483734	5006466	1	839	T7	36.4	40	43	45	49	51

Point of Reception ID	Receptor Height [m]	Parcel Ident. Number	Municipal Address	Lot and Concession	UTM zone 18 NAD83		NIA map ID	Distance to nearest source [m]	Nearest source [ID]	Maximum calculated sound pressure level at receptor [dB(A)]	Sound level limit [dB(A)] at selected wind speed in m/s				
					Easting [m]	Northing [m]					≤6	7	8	9	10
R1314	4.5	601000192	14440 CONCESSION RD 10-11	CON 10 LOT 6 FINCH	483775	5006268	1	654	T7	39.1	40	43	45	49	51
R1315	4.5	601000148	14461 CONCESSION RD 10-11	CON 11 LOT 6 FINCH	483825	5006587	1	903	T7	38.1	40	43	45	49	51
R1316	4.5	601070113	1466 FARLEY RD	CON 11 LOT 8 FINCH	484913	5007524	1	754	T5	37.4	40	43	45	49	51
R1317	4.5	601070121	14715 CONCESSION RD 10-11	CON 11 LOT 9 FINCH	485599	5007243	1	695	T9	37.4	40	43	45	49	51
R1318	4.5	601070122	14727 CONCESSION RD 10-11	CON 11 LOT 9 FINCH	485667	5007279	1	747	T9	36.8	40	43	45	49	51
R1319	1.5	601070149	14788 CONCESSION RD 10-11	CON 10 LOT 10 FINCH	486158	5007421	1	1113	T9	31.7	40	43	45	49	51
R1320	4.5	601070226	14815 CONCESSION RD 10-11	CON 11 LOT 10 FINCH	486243	5007573	1	1285	T9	32.3	40	43	45	49	51
R1321	1.5	601070274	14841 CONCESSION RD 10-11	CON 11 LOT 10 FINCH	486353	5007647	1 and 2	1412	T9	29.7	40	43	45	49	51
R1322	4.5	601070150	14838 CONCESSION RD 10-11	CON 10 LOT 10 FINCH	486429	5007575	1 and 2	1409	T9	31.7	40	43	45	49	51
R1348	1.5	601130135	15509 ASHBURN RD	CON 8 LOT 19 FINCH	492894	5006536	2	1164	T29	29.5	40	43	45	49	51
R1349	4.5	601130112	15490 ASHBURN RD	CON 7 LOT 19 FINCH	492828	5006387	2	1001	T29	32.8	40	43	45	49	51
R1350	1.5	601130094	15485 ASHBURN RD	CON 8 LOT 19 FINCH	492720	5006406	2	980	T29	31.3	40	43	45	49	51
R1351	4.5	601080297	2120 COURVILLE RD	CON 8 LOT 18 FINCH	492624	5006360	2	910	T29	33.7	40	43	45	49	51
R1352	1.5	601080191	15462 ASHBURN RD	CON 7 LOT 18 FINCH	492618	5006210	2	763	T29	34.0	40	43	45	49	51
R1353	1.5	601080136	15425 ASHBURN RD	CON 8 LOT 18 FINCH	492311	5006155	2	692	T29	35.0	40	43	45	49	51
R1354	4.5	601080138	15411 ASHBURN RD	CON 8 LOT 18 FINCH	492233	5006112	2	668	T29	36.7	40	43	45	49	51
R1355	1.5	601080139	15407 ASHBURN RD	CON 8 LOT 18 FINCH	492185	5006096	2	668	T29	35.4	40	43	45	49	51
R1356	4.5	601080253	15370 ASHBURN RD	CON 7 LOT 17 FINCH	492048	5005912	2	578	T29	38.2	40	43	45	49	51
R1357	4.5	601080144	15365 ASHBURN RD	CON 8 LOT 17 FINCH	491981	5005938	2	642	T29	37.2	40	43	45	49	51
R1358	4.5	601080146	15347 ASHBURN RD	CON 8 LOT 17 FINCH	491845	5005878	2	706	T29	36.7	40	43	45	49	51
R1359	1.5	601080145	15317 ASHBURN RD	CON 8 LOT 17 FINCH	491659	5005763	2	818	T29	33.9	40	43	45	49	51
R1360	4.5	601080160	15259 ASHBURN RD	CON 8 LOT 16 FINCH	491257	5005552	2	1142	T27	34.3	40	43	45	49	51
R1361	7.5	601080288	15256 ASHBURN RD	CON 7 LOT 16 FINCH	491269	5005457	2	1065	T27	35.2	40	43	45	49	51
R1362	4.5	601080185	15242 ASHBURN RD	CON 7 LOT 16 FINCH	491181	5005433	2	1001	T27	34.8	40	43	45	49	51
R1363	1.5	601080240	15183 ASHBURN RD	CON 8 LOT 15 FINCH	490721	5005380	2	836	T27	33.7	40	43	45	49	51
R1364	4.5	601080180	15170 ASHBURN RD	CON 7 LOT 15 FINCH	490684	5005148	2	605	T27	38.0	40	43	45	49	51
R1365	4.5	601080166	15153 ASHBURN RD	CON 8 LOT 14 FINCH	490547	5005200	2	679	T27	36.9	40	43	45	49	51
R1367	1.5	601080168	15141 ASHBURN RD	CON 8 LOT 14 FINCH	490462	5005123	2	634	T27	36.2	40	43	45	49	51
R1368	1.5	601080169	15121 ASHBURN RD	CON 8 LOT 14 FINCH	490343	5005060	2	640	T27	36.1	40	43	45	49	51
R1369	4.5	601080171	15083 ASHBURN RD	CON 8 LOT 14 FINCH	490031	5005049	2	855	T27	35.0	40	43	45	49	51
R1370	4.5	601080172	2117 COUNTY RD 12	CON 8 LOT 13 FINCH	489888	5004814	2	876	T27	34.9	40	43	45	49	51
R1371	4.5	601060367	2116 COUNTY RD 12	CON 7 LOT 13 FINCH	489942	5004653	2	787	T27	35.8	40	43	45	49	51
R1372	1.5	601060399	2080 COUNTY RD 12	CON 8 LOT 13 FINCH	489554	5004662	2	1173	T27	31.3	40	43	45	49	51
R1373	4.5	601080175	2069 COUNTY RD 12	CON 8 LOT 13 FINCH	489371	5004897	2	1395	T27	32.4	40	43	45	49	51
R1376	1.5	601060396	2064 COUNTY RD 12	CON 8 LOT 12 FINCH	489298	5004893	2	1465	T27	30.4	40	43	45	49	51
R1378	4.5	601060393	14855 YELLE RD	CON 8 LOT 11 FINCH	488238	5004696	2	1255	T18	36.0	40	43	45	49	51
R1379	1.5	601060387	14852 YELLE RD	CON 8 LOT 11 FINCH	488264	5004610	2	1301	T18	35.0	40	43	45	49	51
R1380	1.5	601060091	1885 OUDERKIRK RD	CON 9 LOT 11 FINCH	487750	5005593	2	618	Transf	37.5	40	43	45	49	51
R1381	4.5	601060383	1968 OUDERKIRK RD	CON 8 LOT 10 FINCH	487913	5004942	2	789	Transf	38.0	40	43	45	49	51

Point of Reception ID	Receptor Height [m]	Parcel Ident. Number	Municipal Address	Lot and Concession	UTM zone 18 NAD83		NIA map ID	Distance to nearest source [m]	Nearest source [ID]	Maximum calculated sound pressure level at receptor [dB(A)]	Sound level limit [dB(A)] at selected wind speed in m/s				
					Easting [m]	Northing [m]					≤6	7	8	9	10
R1382	1.5	601060384	2069 OUDERKIRK RD	CON 8 LOT 10 FINCH	487931	5004199	2 and 4	1148	T20	34.8	40	43	45	49	51
R1383	1.5	601060495	14725 CONCESSION RD 7-8	CON 8 LOT 9 FINCH	487711	5003679	2 and 4	1024	T21	35.6	40	43	45	49	51
R1384	4.5	601130116	15519 CONCESSION RD 6	CON 7 LOT 19 FINCH	493653	5005549	2	1232	T29	31.3	40	43	45	49	51
R1385	1.5	601130116	15505 CONCESSION RD 6	CON 7 LOT 19 FINCH	493555	5005311	2	1143	T29	30.5	40	43	45	49	51
R1386	1.5	601090106	15312 CONCESSION RD 6	CON 6 LOT 17 FINCH	492404	5004555	2	628	T28	37.3	40	43	45	49	51
R1387	4.5	601080188	15253 CONCESSION RD 6	CON 7 LOT 16 FINCH	491904	5004576	2	846	T28	37.2	40	43	45	49	51
R1388	4.5	601090097	15170 CONCESSION RD 6	CON 6 LOT 15 FINCH	491397	5003975	2	884	T27	36.4	40	43	45	49	51
R1389	1.5	601080181	15165 CONCESSION RD 6	CON 7 LOT 15 FINCH	491290	5004031	2	766	T27	35.3	40	43	45	49	51
R1390	1.5	601090096	15162 CONCESSION RD 6	CON 6 LOT 15 FINCH	491311	5003937	2	846	T27	34.6	40	43	45	49	51
R1391	4.5	601060371	2280 COCKBURN ST	CON 7 LOT 13 FINCH	490698	5003729	2	815	T27	35.8	40	43	45	49	51
R1392	4.5	601090053	2317 COCKBURN ST	CON 6 LOT 14 FINCH	490826	5003547	2	1003	T27	34.5	40	43	45	49	51
R1393	4.5	601060304	2326 COCKBURN ST	CON 6 LOT 13 FINCH	490827	5003451	2	1098	T27	34.0	40	43	45	49	51
R1394	4.5	601090136	15242 BERWICK RD	CON 5 LOT 16 FINCH	492529	5003039	2	894	T28	34.8	40	43	45	49	51
R1395	4.5	601090099	15255 BERWICK RD	CON 6 LOT 16 FINCH	492587	5003192	2	750	T28	36.1	40	43	45	49	51
R1396	4.5	601090100	15289 BERWICK RD	CON 6 LOT 16 FINCH	492723	5003428	2	571	T28	38.4	40	43	45	49	51
R1397	1.5	601090103	15343 BERWICK RD	CON 6 LOT 17 FINCH	493135	5003504	2	807	T28	33.8	40	43	45	49	51
R1398	4.5	601090145	15442 BERWICK RD	CON 5 LOT 18 FINCH	493869	5003806	2	1425	T28	31.0	40	43	45	49	51
R1399	4.5	601090114	15445 BERWICK RD	CON 6 LOT 18 FINCH	493809	5003971	2	1361	T28	31.2	40	43	45	49	51
R1400	1.5	601090146	15450 BERWICK RD	CON 5 LOT 18 FINCH	493922	5003831	2	1476	T28	28.7	40	43	45	49	51
R1403	1.5	601060080	14834 COUNTY RD 13	CON 9 LOT 11 FINCH	487123	5006341	2	1385	T18	34.3	40	43	45	49	51
R1404	1.5	601070154	14827 COUNTY RD 13	CON 10 LOT 10 FINCH	487040	5006406	2	1446	T18	33.9	40	43	45	49	51
R1405	1.5	601070155	14827 COUNTY RD 13	CON 10 LOT 10 FINCH	487006	5006394	2	1434	T18	34.0	40	43	45	49	51
R1406	4.5	601060079	14808 COUNTY RD 13	CON 9 LOT 10 FINCH	487083	5006073	2	788	Transf	38.1	40	43	45	49	51
R1407	4.5	601060078	14800 COUNTY RD 13	CON 9 LOT 10 FINCH	486920	5006253	2	1000	Transf	36.5	40	43	45	49	51
R1408	4.5	601070153	14797 COUNTY RD 13	CON 10 LOT 10 FINCH	486842	5006312	1 and 2	1362	T18	36.1	40	43	45	49	51
R1409	1.5	601060075	14786 COUNTY RD 13	CON 9 LOT 10 FINCH	486798	5006196	1 and 2	989	Transf	35.2	40	43	45	49	51
R1410	1.5	601070152	14787 COUNTY RD 13	CON 10 LOT 10 FINCH	486779	5006289	1 and 2	1349	T18	34.6	40	43	45	49	51
R1411	1.5	601070151	14777 COUNTY RD 13	CON 10 LOT 10 FINCH	486733	5006263	1 and 2	1322	T9	34.7	40	43	45	49	51
R1412	4.5	601060077	14770 COUNTY RD 13	CON 9 LOT 10 FINCH	486698	5006166	1 and 2	1246	T18	36.9	40	43	45	49	51
R1413	1.5	601060074	14750 COUNTY RD 13	CON 9 LOT 10 FINCH	486572	5006097	1 and 2	1219	T18	35.5	40	43	45	49	51
R1414	4.5	601060072	14724 COUNTY RD 13	CON 9 LOT 9 FINCH	486468	5005926	1 and 2	972	Transf	37.7	40	43	45	49	51
R1415	4.5	601070144	14713 COUNTY RD 13	CON 10 LOT 9 FINCH	486322	5006069	1 and 2	1007	T9	37.1	40	43	45	49	51
R1416	1.5	601060071	14704 COUNTY RD 13	CON 9 LOT 9 FINCH	486239	5005922	1	1021	T9	35.5	40	43	45	49	51
R1417	4.5	601070145	14687 COUNTY RD 13	CON 10 LOT 9 FINCH	486113	5005953	1	905	T9	37.3	40	43	45	49	51
R1418	1.5	601070142	14665 COUNTY RD 13	CON 10 LOT 8 FINCH	485964	5005875	1	863	T9	35.4	40	43	45	49	51
R1419	4.5	601070141	14651 COUNTY RD 13	CON 10 LOT 8 FINCH	485855	5005817	1	853	T9	37.3	40	43	45	49	51
R1420	1.5	601060061	14648 COUNTY RD 13	CON 9 LOT 8 FINCH	485875	5005743	1	927	T9	35.2	40	43	45	49	51
R1421	1.5	601060063	14697 SHANE RD	CON 9 LOT 8 FINCH	486079	5005613	1	1138	T18	35.6	40	43	45	49	51
R1422	4.5	601060069	14664 SHANE RD	CON 9 LOT 9 FINCH	486268	5005407	1 and 2	867	T18	38.7	40	43	45	49	51

Point of Reception ID	Receptor Height [m]	Parcel Ident. Number	Municipal Address	Lot and Concession	UTM zone 18 NAD83		NIA map ID	Distance to nearest source [m]	Nearest source [ID]	Maximum calculated sound pressure level at receptor [dB(A)]	Sound level limit [dB(A)] at selected wind speed in m/s				
					Easting [m]	Northing [m]					≤6	7	8	9	10
R1423	1.5	601060065	14665 SHANE RD	CON 9 LOT 8 FINCH	486180	5005418	1	949	T18	36.6	40	43	45	49	51
R1424	4.5	601060064	14679 SHANE RD	CON 9 LOT 8 FINCH	486121	5005495	1	1039	T18	37.7	40	43	45	49	51
R1425	4.5	601060426	14660 SHANE RD	CON 9 LOT 8 FINCH	486191	5005343	1	905	T18	38.3	40	43	45	49	51
R1426	4.5	601060060	14650 SHANE RD	CON 9 LOT 8 FINCH	486068	5005284	1	997	T18	37.8	40	43	45	49	51
R1427	4.5	601060056	14562 SHANE RD	CON 9 LOT 7 FINCH	485576	5005005	1	1423	T20	36.3	40	43	45	49	51
R1428	4.5	601060053	1789 NINE MILE RD	CON 9 LOT 7 FINCH	485178	5004855	1	1205	T12	36.2	40	43	45	49	51
R1429	1.5	601010080	1768 NINE MILE RD	CON 9 LOT 6 FINCH	485075	5004874	1	1141	T12	34.4	40	43	45	49	51
R1430	4.5	601010077	1764 NINE MILE RD	CON 9 LOT 6 FINCH	485014	5004990	1	1130	T7	36.5	40	43	45	49	51
R1431	4.5	601010079	1792 NINE MILE RD	CON 9 LOT 6 FINCH	485114	5004813	1	1129	T12	36.4	40	43	45	49	51
R1433	1.5	601010070	1886 FORGUES RD	CON 9 LOT 5 FINCH	484901	5003899	1 and 4	665	T12	36.9	40	43	45	49	51
R1434	4.5	601010072	1897 FORGUES RD	CON 9 LOT 5 FINCH	484965	5003784	1 and 4	763	T12	37.6	40	43	45	49	51
R1435	4.5	601070272	14585 COUNTY RD 13	CON 10 LOT 7 FINCH	485435	5005584	1	981	T9	36.8	40	43	45	49	51
R1436	1.5	601070139	14547 COUNTY RD 13	CON 10 LOT 7 FINCH	485213	5005480	1	1064	T7	34.9	40	43	45	49	51
R1437	1.5	601070138	14541 COUNTY RD 13	CON 10 LOT 7 FINCH	485153	5005456	1	1013	T7	35.0	40	43	45	49	51
R1438	1.5	601070273	14515 COUNTY RD 13	CON 10 LOT 7 FINCH	484808	5005608	1	639	T7	37.4	40	43	45	49	51
R1440	1.5	601010068	14354 COUNTY RD 13	CON 9 LOT 5 FINCH	484029	5004668	1	636	T12	37.6	40	43	45	49	51
R1441	4.5	601010066	14330 COUNTY RD 13	CON 9 LOT 4 FINCH	483817	5004614	1	698	T12	38.7	40	43	45	49	51
R1442	1.5	601000182	1655 SMIRLE RD	CON 10 LOT 4 FINCH	483380	5005030	1	1088	T7	34.6	40	43	45	49	51
R1443	4.5	601010064	14280 COUNTY RD 13	CON 9 LOT 4 FINCH	483499	5004489	1 and 4	866	T12	38.0	40	43	45	49	51
R1444	1.5	601010067	14248 COUNTY RD 13	CON 9 LOT 3 FINCH	483295	5004363	1 and 4	917	T10	36.3	40	43	45	49	51
R1446	4.5	601000165	14147 COUNTY RD 13	CON 10 LOT 2 FINCH	482445	5004057	1 and 4	767	T6	38.5	40	43	45	49	51
R1447	4.5	601000163	14141 COUNTY RD 13	CON 10 LOT 2 FINCH	482383	5004030	1 and 4	751	T6	38.5	40	43	45	49	51
R1448	1.5	601000159	14119 COUNTY RD 13	CON 10 LOT 1 FINCH	482161	5003931	1 and 4	743	T6	36.2	40	43	45	49	51
R1449	4.5	601000158	14115 COUNTY RD 13	CON 10 LOT 1 FINCH	482107	5003887	1 and 4	772	T6	37.5	40	43	45	49	51
R1450	4.5	601010163	14120 COUNTY RD 13	CON 9 LOT 1 FINCH	482206	5003840	1 and 4	843	T6	37.6	40	43	45	49	51
R1451	4.5	601010060	1691 FINCH WINCHESTER BOUNDARY RD	CON 10 LOT 1 FINCH	481733	5003638	1 and 4	1028	T6	34.9	40	43	45	49	51
R1452	7.5	661540166	13957 MOREWOOD RD	CON 11 LOT 24 WINCHESTER	480874	5004462	1 and 4	1091	T6	33.4	40	43	45	49	51
R1455	1.5	601010109	14244 ASHBURN RD	CON 7 LOT 3 FINCH	484557	5001928	4	1149	T16	32.5	40	43	45	49	51
R1456	4.5	601010091	2167 FORGUES RD	CON 8 LOT 4 FINCH	484544	5002290	4	1216	T16	34.9	40	43	45	49	51
R1457	4.5	601010089	2060 FORGUES RD	CON 8 LOT 4 FINCH	484741	5002776	4	1282	T16	35.6	40	43	45	49	51
R1459	4.5	601010087	1987 FORGUES RD	CON 8 LOT 5 FINCH	484966	5003140	1 and 4	1172	T12	36.0	40	43	45	49	51
R1460	4.5	601010132	14188 CONCESSION RD 6-7	CON 6 LOT 3 FINCH	484944	5000556	4	788	T58	36.0	40	43	45	49	51
R1461	4.5	601010162	14203 CONCESSION RD 6-7	CON 7 LOT 3 FINCH	484982	5000672	4	899	T58	35.2	40	43	45	49	51
R1462	1.5	601010131	14284 CONCESSION RD 6-7	CON 6 LOT 4 FINCH	485505	5000890	4	1062	T16	33.2	40	43	45	49	51
R1463	4.5	601010118	14355 CONCESSION RD 6-7	CON 7 LOT 5 FINCH	485915	5001227	4	736	T16	37.1	40	43	45	49	51
R1464	1.5	601010125	14354 CONCESSION RD 6-7	CON 6 LOT 5 FINCH	485920	5001095	4	864	T16	34.2	40	43	45	49	51
R1465	1.5	601010121	14424 CONCESSION RD 6-7	CON 6 LOT 6 FINCH	486460	5001381	2 and 4	934	T16	34.3	40	43	45	49	51
R1466	4.5	601010120	14463 CONCESSION RD 6-7	CON 7 LOT 6 FINCH	486641	5001571	2 and 4	1003	T16	36.7	40	43	45	49	51
R1467	4.5	601060339	2235 NINE MILE RD	CON 7 LOT 7 FINCH	486880	5001925	2 and 4	637	T23	39.0	40	43	45	49	51

Point of Reception ID	Receptor Height [m]	Parcel Ident. Number	Municipal Address	Lot and Concession	UTM zone 18 NAD83		NIA map ID	Distance to nearest source [m]	Nearest source [ID]	Maximum calculated sound pressure level at receptor [dB(A)]	Sound level limit [dB(A)] at selected wind speed in m/s				
					Easting [m]	Northing [m]					≤6	7	8	9	10
R1468	4.5	601060348	14704 CONCESSION RD 7-8	CON 7 LOT 9 FINCH	487891	5003040	2 and 4	963	T23	37.0	40	43	45	49	51
R1469	4.5	601060342	14781 CONCESSION RD 6-7	CON 7 LOT 10 FINCH	488781	5002677	2 and 4	1070	T25	35.0	40	43	45	49	51
R1470	4.5	601060272	14810 CONCESSION RD 6	CON 6 LOT 10 FINCH	488995	5002720	2 and 4	1196	T25	34.3	40	43	45	49	51
R1474	4.5	601060360	14973 CONCESSION RD 6	CON 7 LOT 12 FINCH	490047	5003361	2	1362	T27	32.8	40	43	45	49	51
R1475	4.5	601060283	2 UNION ST	CON 6 LOT 13 FINCH	491261	5002403	6	1267	T38	33.5	40	43	45	49	51
R1476	1.5	601060497	15023 BERWICK RD	CON 6 LOT 13 FINCH	491065	5002314	6	1115	T38	32.3	40	43	45	49	51
R1477	4.5	601050083	15010 BERWICK RD	CON 5 LOT 13 FINCH	491024	5002203	6	997	T38	34.8	40	43	45	49	51
R1478	4.5	601060416	15011 BERWICK RD	CON 6 LOT 13 FINCH	490949	5002298	6	1073	T38	34.4	40	43	45	49	51
R1479	1.5	601050080	14954 BERWICK RD	CON 5 LOT 12 FINCH	490676	5002015	2	775	T38	35.1	40	43	45	49	51
R1480	7.5	601050079	14950 BERWICK RD	CON 5 LOT 12 FINCH	490625	5002001	2	767	T38	37.3	40	43	45	49	51
R1481	1.5	601060446	14939 BERWICK RD	CON 6 LOT 12 FINCH	490519	5002052	2	840	T38	34.6	40	43	45	49	51
R1483	4.5	601060276	14923 BERWICK RD	CON 6 LOT 12 FINCH	490451	5001962	2	778	T38	36.9	40	43	45	49	51
R1485	4.5	601050075	14852 BERWICK RD	CON 5 LOT 11 FINCH	489964	5001646	2	883	T38	37.0	40	43	45	49	51
R1486	4.5	601060270	14855 BERWICK RD	CON 6 LOT 11 FINCH	489966	5001711	2	913	T38	36.7	40	43	45	49	51
R1487	7.5	601050076	14864 BERWICK RD	CON 5 LOT 11 FINCH	490050	5001694	2	832	T38	37.6	40	43	45	49	51
R1489	7.5	601060269	14815 BERWICK RD	CON 6 LOT 10 FINCH	489695	5001601	2	1114	T38	37.0	40	43	45	49	51
R1490	1.5	601050073	14820 BERWICK RD	CON 5 LOT 10 FINCH	489756	5001523	2	1032	T38	35.0	40	43	45	49	51
R1491	4.5	601060267	14805 BERWICK RD	CON 6 LOT 10 FINCH	489584	5001521	2	1128	T35	36.6	40	43	45	49	51
R1492	1.5	601050071	14810 BERWICK RD	CON 5 LOT 10 FINCH	489652	5001467	2	1050	T35	35.0	40	43	45	49	51
R1493	4.5	601060266	14795 BERWICK RD	CON 6 LOT 10 FINCH	489520	5001538	2	1102	T25	36.6	40	43	45	49	51
R1496	4.5	601050070	14740 BERWICK RD	CON 5 LOT 9 FINCH	489340	5001035	2 and 4	916	T35	37.8	40	43	45	49	51
R1497	4.5	601060264	14715 BERWICK RD	CON 6 LOT 9 FINCH	489001	5001292	2 and 4	687	T25	38.4	40	43	45	49	51
R1498	1.5	601050066	14696 BERWICK RD	CON 5 LOT 9 FINCH	488929	5001086	2 and 4	769	T25	36.5	40	43	45	49	51
R1499	1.5	601050067	14688 BERWICK RD	CON 5 LOT 9 FINCH	488870	5001062	2 and 4	751	T25	36.6	40	43	45	49	51
R1502	4.5	601060262	14645 BERWICK RD	CON 6 LOT 8 FINCH	488498	5001000	2 and 4	672	T25	38.9	40	43	45	49	51
R1503	4.5	601050063	14630 BERWICK RD	CON 5 LOT 8 FINCH	488554	5000820	2 and 4	735	T32	38.7	40	43	45	49	51
R1504	4.5	601050061	14612 BERWICK RD	CON 5 LOT 8 FINCH	488433	5000806	2 and 4	759	T32	38.4	40	43	45	49	51
R1505	7.5	601050060	14598 BERWICK RD	CON 5 LOT 8 FINCH	488305	5000757	2 and 4	775	T32	38.5	40	43	45	49	51
R1506	7.5	601050054	14584 BERWICK RD	CON 5 LOT 7 FINCH	488202	5000637	2 and 4	745	T32	38.3	40	43	45	49	51
R1507	4.5	601060257	14561 BERWICK RD	CON 6 LOT 7 FINCH	487949	5000725	2 and 4	992	T32	36.4	40	43	45	49	51
R1508	4.5	601060254	14545 BERWICK RD	CON 6 LOT 7 FINCH	487880	5000625	2 and 4	991	T32	36.0	40	43	45	49	51
R1509	4.5	601050053	14540 BERWICK RD	CON 5 LOT 7 FINCH	487878	5000547	2 and 4	955	T32	36.0	40	43	45	49	51
R1510	4.5	601020054	2490 GOLDFIELD RD N	CON 5 LOT 6 FINCH	487701	5000196	2 and 4	1027	T32	35.0	40	43	45	49	51
R1511	1.5	601020055	14486 BERWICK RD	CON 5 LOT 6 FINCH	487438	5000317	2 and 4	1303	T32	32.0	40	43	45	49	51
R1512	1.5	601010123	14455 BERWICK RD	CON 6 LOT 6 FINCH	487266	5000322	2 and 4	1474	T32	31.5	40	43	45	49	51
R1516	1.5	601010130	14297 BERWICK RD	CON 6 LOT 4 FINCH	486210	4999783	3 and 4	1163	T58	31.3	40	43	45	49	51
R1545	4.5	601060323	VICTORIA ST	CON 6 LOT 13 FINCH	491267	5002586	6	1438	T38	33.1	40	43	45	49	51
R1546	4.5	601060322	20 COCKBURN ST	CON 6 LOT 13 FINCH	491316	5002613	6	1481	T38	33.0	40	43	45	49	51
R1547	4.5	601060320	18 COCKBURN ST	CON 6 LOT 13 FINCH	491329	5002584	6	1460	T38	33.0	40	43	45	49	51

Point of Reception ID	Receptor Height [m]	Parcel Ident. Number	Municipal Address	Lot and Concession	UTM zone 18 NAD83		NIA map ID	Distance to nearest source [m]	Nearest source [ID]	Maximum calculated sound pressure level at receptor [dB(A)]	Sound level limit [dB(A)] at selected wind speed in m/s				
					Easting [m]	Northing [m]					≤6	7	8	9	10
R1548	4.5	601060318	6 BEAVER ST	CON 6 LOT 13 FINCH	491303	5002521	6	1392	T38	33.1	40	43	45	49	51
R1549	4.5	601060317	16 COCKBURN ST	CON 6 LOT 13 FINCH	491349	5002545	6	1432	T38	33.1	40	43	45	49	51
R1550	4.5	601060316	14 COCKBURN ST	CON 6 LOT 13 FINCH	491358	5002527	6	1420	T38	33.1	40	43	45	49	51
R1551	4.5	601060314	12 COCKBURN ST	CON 6 LOT 13 FINCH	491376	5002497	6	1401	T38	33.0	40	43	45	49	51
R1552	4.5	601090082	15 COCKBURN ST	CON 6 LOT 14 FINCH	491383	5002562	6	1462	T38	33.0	40	43	45	49	51
R1553	4.5	601090083	11 COCKBURN ST	CON 6 LOT 14 FINCH	491407	5002530	6	1444	T38	32.9	40	43	45	49	51
R1554	4.5	601060313	8 UNION ST	CON 6 LOT 13 FINCH	491342	5002445	6	1339	T38	33.2	40	43	45	49	51
R1556	4.5	601060443	3 BEAVER ST	CON 6 LOT 13 FINCH	491281	5002495	6	1359	T38	33.2	40	43	45	49	51
R1557	1.5	601060289	15 BEAVER ST	CON 6 LOT 13 FINCH	491197	5002596	6	1424	T38	31.0	40	43	45	49	51
R1560	1.5	601090084	16 UNION ST	CON 6 LOT 14 FINCH	491453	5002506	6	1445	T38	30.9	40	43	45	49	51
R1561	4.5	601090086	18 UNION ST	CON 6 LOT 14 FINCH	491485	5002541	6	1491	T38	32.8	40	43	45	49	51
R1680	4.5	690140102	1832 ST JOSEPH ST	CON 8 LOT B RUSSELL	481484	5008822	1	1487	T1	31.5	40	43	45	49	51
R1681	1.5	601000123	14320 CONCESSION RD 12	CON 11 LOT 4 FINCH	482223	5007191	1	773	T4	35.4	40	43	45	49	51
R1682	1.5	690140113	1947 STE MARIE ST	CON 7 LOT A RUSSELL	479394	5008238	1	1378	T1	28.7	40	43	45	49	51
R1706	4.5	601060284	4 UNION ST	CON 6 LOT 13 FINCH	491284	5002413	6	1285	T38	33.4	40	43	45	49	51
R1707	1.5	601060285	1 BEAVER ST	CON 6 LOT 13 FINCH	491311	5002432	6	1314	T38	31.3	40	43	45	49	51
R1708	1.5	601060442	BEAVER ST	CON 6 LOT 13 FINCH	491248	5002517	6	1367	T38	31.2	40	43	45	49	51
R1709	1.5	601060288	9 BEAVER ST	CON 6 LOT 13 FINCH	491226	5002543	6	1383	T38	31.1	40	43	45	49	51
R1710	1.5	601020060	14280 BERWICK RD	CON 5 LOT 4 FINCH	486140	4999605	3 and 4	1106	T58	31.5	40	43	45	49	51
R1711	4.5	601020062	14230 MANLEY RD	CON 5 LOT 3 FINCH	485852	4999361	3 and 4	905	T58	35.2	40	43	45	49	51
R1712	1.5	601020063	14226 MANLEY RD	CON 5 LOT 3 FINCH	485796	4999328	3 and 4	872	T58	36.0	40	43	45	49	51
R1713	1.5	601010135	14189 BERWICK RD	CON 6 LOT 3 FINCH	485529	4999406	3 and 4	607	T58	36.5	40	43	45	49	51
R1714	4.5	601010134	14183 BERWICK RD	CON 6 LOT 3 FINCH	485466	4999353	3 and 4	595	T58	37.9	40	43	45	49	51
R1715	4.5	601020070	14190 MANLEY RD	CON 5 LOT 3 FINCH	485599	4999213	3 and 4	788	T58	36.0	40	43	45	49	51
R1716	4.5	601020069	14182 MANLEY RD	CON 5 LOT 3 FINCH	485555	4999174	3 and 4	787	T58	35.9	40	43	45	49	51
R1717	1.5	601020071	14176 MANLEY RD	CON 5 LOT 2 FINCH	485515	4999142	3 and 4	787	T58	36.4	40	43	45	49	51
R1718	4.5	601020072	14150 MANLEY RD	CON 5 LOT 2 FINCH	485378	4998951	3 and 4	888	T58	34.9	40	43	45	49	51
R1719	4.5	601020073	14120 MANLEY RD	CON 5 LOT 2 FINCH	485180	4998885	3 and 4	900	T58	34.5	40	43	45	49	51
R1721	4.5	601030063	14050 COUNTY RD 43	CON 2 LOT 1 FINCH	486695	4995222	3	1162	T44	32.4	40	43	45	49	51
R1722	1.5	601020129	14067 COUNTY RD 43	CON 3 LOT 1 FINCH	486741	4995409	3	971	T44	32.2	40	43	45	49	51
R1723	4.5	601020130	14059 COUNTY RD 43	CON 3 LOT 1 FINCH	486722	4995370	3	1015	T44	33.5	40	43	45	49	51
R1724	1.5	601030064	14068 COUNTY RD 43	CON 2 LOT 1 FINCH	486795	4995328	3	1028	T44	31.8	40	43	45	49	51
R1725	4.5	601020144	14083 COUNTY RD 43	CON 3 LOT 1 FINCH	486778	4995542	3	835	T44	35.1	40	43	45	49	51
R1726	4.5	601030065	14096 COUNTY RD 43	CON 2 LOT 2 FINCH	486961	4995440	3	878	T44	35.0	40	43	45	49	51
R1727	4.5	601020123	14097 COUNTY RD 43	CON 3 LOT 2 FINCH	486940	4995490	3	833	T44	35.4	40	43	45	49	51
R1728	4.5	601020122	14105 COUNTY RD 43	CON 3 LOT 2 FINCH	487003	4995550	3	762	T44	36.1	40	43	45	49	51
R1729	4.5	601020116	14215 COUNTY RD 43	CON 3 LOT 3 FINCH	487693	4995898	3	701	T44	38.3	40	43	45	49	51
R1730	4.5	601020148	14265 COUNTY RD 43	CON 3 LOT 4 FINCH	488049	4996094	3	695	T52	38.0	40	43	45	49	51
R1731	7.5	601030079	14310 COUNTY RD 43	CON 2 LOT 4 FINCH	488394	4996194	3	674	T52	38.0	40	43	45	49	51

Point of Reception ID	Receptor Height [m]	Parcel Ident. Number	Municipal Address	Lot and Concession	UTM zone 18 NAD83		NIA map ID	Distance to nearest source [m]	Nearest source [ID]	Maximum calculated sound pressure level at receptor [dB(A)]	Sound level limit [dB(A)] at selected wind speed in m/s				
					Easting [m]	Northing [m]					≤6	7	8	9	10
R1732	4.5	601020112	14307 COUNTY RD 43	CON 3 LOT 4 FINCH	488312	4996341	3	830	T52	36.3	40	43	45	49	51
R1733	4.5	601020110	14317 COUNTY RD 43	CON 3 LOT 5 FINCH	488408	4996405	3	884	T52	35.8	40	43	45	49	51
R1734	4.5	601020107	14343 COUNTY RD 43	CON 3 LOT 5 FINCH	488553	4996435	3	919	T52	35.3	40	43	45	49	51
R1735	1.5	601030080	14350 COUNTY RD 43	CON 2 LOT 5 FINCH	488670	4996321	3	830	T52	34.1	40	43	45	49	51
R1736	1.5	601030082	14398 COUNTY RD 43	CON 2 LOT 5 FINCH	488981	4996497	3	1113	T52	31.9	40	43	45	49	51
R1737	4.5	601020099	14417 COUNTY RD 43	CON 3 LOT 6 FINCH	489032	4996710	3	1326	T52	33.2	40	43	45	49	51
R1738	1.5	601020102	14433 COUNTY RD 43	CON 3 LOT 6 FINCH	489100	4996672	3	1324	T52	31.1	40	43	45	49	51
R1739	4.5	601020101	14439 COUNTY RD 43	CON 3 LOT 6 FINCH	489178	4996723	3	1408	T52	32.9	40	43	45	49	51
R1740	4.5	601030085	14436 COUNTY RD 43	CON 2 LOT 6 FINCH	489228	4996644	3	1369	T52	33.0	40	43	45	49	51
R1741	4.5	601030084	14442 COUNTY RD 43	CON 2 LOT 6 FINCH	489284	4996679	3	1430	T52	32.8	40	43	45	49	51
R1748	4.5	601040055	14630 COUNTY RD 43	CON 2 LOT 8 FINCH	490510	4997317	3	889	T48	37.0	40	43	45	49	51
R1749	1.5	601040058	14676 COUNTY RD 43	CON 2 LOT 9 FINCH	490829	4997489	3	651	T48	37.6	40	43	45	49	51
R1750	4.5	601050136	14679 COUNTY RD 43	CON 3 LOT 9 FINCH	490779	4997558	3	696	T47	39.1	40	43	45	49	51
R1753	1.5	601050144	14801 COUNTY RD 43	CON 3 LOT 10 FINCH	491614	4997993	3	879	T48	34.9	40	43	45	49	51
R1754	1.5	601050143	14783 COUNTY RD 43	CON 3 LOT 10 FINCH	491516	4997969	3	835	T48	35.5	40	43	45	49	51
R1755	4.5	601040065	14798 COUNTY RD 43	CON 2 LOT 10 FINCH	491608	4997902	3	790	T48	37.1	40	43	45	49	51
R1756	1.5	601040066	14812 COUNTY RD 43	CON 2 LOT 10 FINCH	491681	4997949	3	858	T48	34.8	40	43	45	49	51
R1757	4.5	601050149	14813 COUNTY RD 43	CON 3 LOT 11 FINCH	491685	4998047	3	952	T48	36.0	40	43	45	49	51
R1758	1.5	601040069	14876 COUNTY RD 43	CON 2 LOT 11 FINCH	492109	4998173	3	1259	T48	31.6	40	43	45	49	51
R1759	1.5	601050148	14885 COUNTY RD 43	CON 3 LOT 11 FINCH	492140	4998278	3	1363	T48	31.2	40	43	45	49	51
R1760	4.5	601040073	14892 COUNTY RD 43	CON 2 LOT 11 FINCH	492250	4998137	3	1318	T48	33.0	40	43	45	49	51
R1808	4.5	601050249	15040 CONCESSION RD 3-4	CON 3 LOT 13 FINCH	492510	4999999	2	1344	T41	32.2	40	43	45	49	51
R1809	1.5	601050206	15030 CONCESSION RD 3-4	CON 3 LOT 13 FINCH	492435	4999954	2	1278	T41	30.6	40	43	45	49	51
R1810	1.5	601090169	15055 CONCESSION RD 3-4	CON 4 LOT 14 FINCH	492635	5000153	2	1454	T41	29.8	40	43	45	49	51
R1811	1.5	601090171	15073 COUNTY RD 12	CON 4 LOT 14 FINCH	492675	5000256	2	1494	T41	29.6	40	43	45	49	51
R1814	1.5	601090168	2819 CRYSLER RD	CON 4 LOT 14 FINCH	492601	5000204	2	1419	T41	30.0	40	43	45	49	51
R1815	1.5	601090166	2805 CRYSLER RD	CON 4 LOT 14 FINCH	492585	5000300	2	1406	T41	30.1	40	43	45	49	51
R1816	4.5	601050125	2798 CRYSLER RD	CON 4 LOT 14 FINCH	492502	5000352	2	1328	T41	32.5	40	43	45	49	51
R1821	4.5	601090132	15211 CONCESSION RD 5	CON 5 LOT 15 FINCH	492958	5001831	2	1321	T43	32.1	40	43	45	49	51
R1822	1.5	601090133	15219 CONCESSION RD 5	CON 5 LOT 15 FINCH	493016	5001859	2	1263	T43	30.3	40	43	45	49	51
R1823	1.5	601090138	15329 CONCESSION RD 5	CON 5 LOT 17 FINCH	493745	5002293	2	702	T43	34.9	40	43	45	49	51
R1824	1.5	601090141	15365 CONCESSION RD 5	CON 5 LOT 17 FINCH	494007	5002414	2	638	T43	35.9	40	43	45	49	51
R1825	4.5	601090140	15373 CONCESSION RD 5	CON 5 LOT 17 FINCH	494054	5002440	2	644	T43	37.1	40	43	45	49	51
R1826	1.5	601090181	15366 CONCESSION RD 4	CON 4 LOT 17 FINCH	494062	5002349	2	556	T43	37.2	40	43	45	49	51
R1827	1.5	601090180	15374 CONCESSION RD 4	CON 4 LOT 17 FINCH	494089	5002375	2	571	T43	37.0	40	43	45	49	51
R1828	4.5	601090142	15383 CONCESSION RD 5	CON 5 LOT 17 FINCH	494105	5002468	2	655	T43	36.9	40	43	45	49	51
R1829	4.5	601090139	15393 CONCESSION RD 5	CON 5 LOT 18 FINCH	494163	5002535	2	708	T43	36.2	40	43	45	49	51
R1830	4.5	601090183	15438 CONCESSION RD 4	CON 4 LOT 18 FINCH	494581	5002492	2	721	T43	35.9	40	43	45	49	51
R1831	1.5	601090189	15464 CONCESSION RD 4	CON 4 LOT 19 FINCH	494676	5002696	2	946	T43	31.7	40	43	45	49	51

Point of Reception ID	Receptor Height [m]	Parcel Ident. Number	Municipal Address	Lot and Concession	UTM zone 18 NAD83		NIA map ID	Distance to nearest source [m]	Nearest source [ID]	Maximum calculated sound pressure level at receptor [dB(A)]	Sound level limit [dB(A)] at selected wind speed in m/s				
					Easting [m]	Northing [m]					≤6	7	8	9	10
R1832	1.5	601090151	15457 CONCESSION RD 5	CON 5 LOT 18 FINCH	494598	5002758	2	975	T43	31.4	40	43	45	49	51
R1833	4.5	601090154	15487 CONCESSION RD 5	CON 5 LOT 19 FINCH	494750	5002902	2	1165	T43	31.4	40	43	45	49	51
R1834	1.5	601090155	15503 CONCESSION RD 5	CON 5 LOT 19 FINCH	494899	5002912	2	1241	T43	28.9	40	43	45	49	51
R1835	1.5	601100274	15490 CONCESSION RD 3-4	CON 3 LOT 19 FINCH	495517	5001629	2	1255	T43	28.3	40	43	45	49	51
R1836	4.5	601090186	15435 CONCESSION RD 3-4	CON 4 LOT 18 FINCH	495091	5001541	2	864	T43	33.9	40	43	45	49	51
R1837	4.5	601100161	15418 CONCESSION RD 3-4	CON 3 LOT 18 FINCH	495055	5001342	2	920	T43	33.3	40	43	45	49	51
R1838	1.5	601090184	15373 CONCESSION RD 3-4	CON 4 LOT 18 FINCH	494657	5001425	2	559	T43	37.1	40	43	45	49	51
R1839	4.5	601090179	15345 CONCESSION RD 3-4	CON 4 LOT 17 FINCH	494511	5001191	2	686	T43	36.3	40	43	45	49	51
R1840	4.5	601100168	15358 CONCESSION RD 3-4	CON 3 LOT 17 FINCH	494645	5001145	2	783	T43	35.0	40	43	45	49	51
R1841	1.5	601100169	15352 CONCESSION RD 3-4	CON 3 LOT 17 FINCH	494609	5001133	2	778	T43	33.6	40	43	45	49	51
R1842	4.5	601100170	15328 CONCESSION RD 3-4	CON 3 LOT 17 FINCH	494453	5001084	2	773	T43	35.2	40	43	45	49	51
R1843	4.5	601090177	15303 CONCESSION RD 3-4	CON 4 LOT 17 FINCH	494206	5001115	2	726	T43	35.8	40	43	45	49	51
R1844	4.5	601090174	15187 CONCESSION RD 3-4	CON 4 LOT 15 FINCH	493483	5000607	2	1465	T43	30.7	40	43	45	49	51
R1868	4.5	601090129	15287 CONCESSION RD 5	CON 5 LOT 16 FINCH	493239	5002507	2	1237	T43	32.6	40	43	45	49	51
R1869	4.5	601050133	14580 CONCESSION RD 3-4	CON 3 LOT 8 FINCH	489918	4997792	3	825	T47	36.2	40	43	45	49	51
R1870	4.5	601020138	14293 CONCESSION RD 3-4	CON 4 LOT 4 FINCH	487426	4997638	3	976	T54	34.9	40	43	45	49	51
R1871	4.5	601020086	14333 CONCESSION RD 3-4	CON 4 LOT 5 FINCH	487873	4997516	3	848	T54	35.8	40	43	45	49	51
R1872	1.5	601020084	2780 GOLDFIELD RD N	CON 4 LOT 6 FINCH	488693	4998288	3 and 4	579	T54	37.4	40	43	45	49	51
R1873	1.5	601050099	14545 CONCESSION RD 3-4	CON 4 LOT 7 FINCH	489253	4998288	3 and 4	1139	T54	32.9	40	43	45	49	51
R1874	4.5	601050256	14577 CONCESSION RD 3-4	CON 4 LOT 8 FINCH	489480	4998411	3 and 4	1148	T47	35.0	40	43	45	49	51
R1875	1.5	601050101	14643 CONCESSION RD 3-4	CON 4 LOT 8 FINCH	489908	4998642	3	816	T47	34.8	40	43	45	49	51
R1876	4.5	601050105	14723 CONCESSION RD 3-4	CON 4 LOT 9 FINCH	490432	4998932	3	721	T47	37.6	40	43	45	49	51
R1877	1.5	601050145	14770 CONCESSION RD 3-4	CON 3 LOT 10 FINCH	490764	4999030	3	810	T47	35.3	40	43	45	49	51
R1878	4.5	601050108	14805 CONCESSION RD 3-4	CON 4 LOT 10 FINCH	490930	4999224	3	1016	T41	36.6	40	43	45	49	51
R1879	4.5	601050109	14821 CONCESSION RD 3-4	CON 4 LOT 11 FINCH	491066	4999289	3	926	T41	36.6	40	43	45	49	51
R1881	4.5	601050114	14905 CONCESSION RD 3-4	CON 4 LOT 12 FINCH	491600	4999587	2 and 3	749	T41	36.9	40	43	45	49	51
R1883	4.5	601020082	2682 GOLDFIELD RD N	CON 4 LOT 6 FINCH	488286	4998909	3 and 4	605	T54	38.6	40	43	45	49	51
R1884	4.5	601050057	2635 GOLDFIELD RD N	CON 5 LOT 7 FINCH	488312	4999306	3 and 4	899	T32	36.8	40	43	45	49	51
R1887	1.5	601050093	14995 CONCESSION RD 4	CON 5 LOT 13 FINCH	491612	5001089	2	876	T38	35.3	40	43	45	49	51
R1888	4.5	601050121	15046 CONCESSION RD 4	CON 4 LOT 13 FINCH	491989	5001099	2	1202	T41	34.5	40	43	45	49	51
R1896	4.5	661470113	13946 LIMERICK RD	CON 1 LOT 24 WINCHESTER	487095	4992940	3	927	T46	33.3	40	43	45	49	51
R1897	1.5	661470178	3230 COUNTY RD 11	CON 1 LOT 24 WINCHESTER	487217	4993422	3	818	T46	33.2	40	43	45	49	51
R1898	4.5	601030128	3235 COUNTY RD 11	CON 1 LOT 1 FINCH	487331	4993408	3	706	T46	36.1	40	43	45	49	51
R1899	1.5	601030128	3243 COUNTY RD 11	CON 1 LOT 1 FINCH	487320	4993369	3	704	T46	34.7	40	43	45	49	51
R1905	1.5	601030056	14005 CONCESSION RD 1-2	CON 2 LOT 1 FINCH	486994	4994004	3	1305	T46	29.2	40	43	45	49	51
R1906	4.5	601030059	14043 CONCESSION RD 1-2	CON 2 LOT 1 FINCH	487258	4994147	3	1226	T46	32.0	40	43	45	49	51
R1907	1.5	601030123	14048 CONCESSION RD 1-2	CON 1 LOT 1 FINCH	487300	4994088	3	1154	T46	30.5	40	43	45	49	51
R1908	4.5	601030060	14075 CONCESSION RD 1-2	CON 2 LOT 1 FINCH	487447	4994245	3	1210	T46	32.5	40	43	45	49	51
R1909	1.5	601030133	14100 CONCESSION RD 1-2	CON 1 LOT 2 FINCH	487654	4994228	3	1115	T46	31.4	40	43	45	49	51

Point of Reception ID	Receptor Height [m]	Parcel Ident. Number	Municipal Address	Lot and Concession	UTM zone 18 NAD83		NIA map ID	Distance to nearest source [m]	Nearest source [ID]	Maximum calculated sound pressure level at receptor [dB(A)]	Sound level limit [dB(A)] at selected wind speed in m/s				
					Easting [m]	Northing [m]					≤6	7	8	9	10
R1910	1.5	601030132	14117 CONCESSION RD 1-2	CON 2 LOT 2 FINCH	487740	4994443	3	1288	T52	31.2	40	43	45	49	51
R1911	4.5	601030068	14135 CONCESSION RD 1-2	CON 2 LOT 2 FINCH	487798	4994590	3	1134	T52	33.6	40	43	45	49	51
R1912	1.5	601030072	14179 CONCESSION RD 1-2	CON 2 LOT 3 FINCH	488178	4994613	3	947	T52	32.9	40	43	45	49	51
R1913	4.5	601030071	14185 CONCESSION RD 1-2	CON 2 LOT 3 FINCH	488122	4994770	3	818	T52	35.6	40	43	45	49	51
R1914	4.5	601030074	14205 CONCESSION RD 1-2	CON 2 LOT 3 FINCH	488276	4994916	3	629	T52	37.7	40	43	45	49	51
R1915	4.5	601030106	14250 CONCESSION RD 1-2	CON 1 LOT 4 FINCH	488633	4994782	3	764	T52	36.0	40	43	45	49	51
R1916	4.5	601030108	14254 CONCESSION RD 1-2	CON 1 LOT 4 FINCH	488666	4994787	3	768	T52	36.0	40	43	45	49	51
R1917	1.5	601030109	14260 CONCESSION RD 1-2	CON 1 LOT 4 FINCH	488720	4994822	3	752	T52	34.5	40	43	45	49	51
R1918	1.5	601040149	14494 CONCESSION RD 1-2	CON 1 LOT 7 FINCH	490315	4995670	3	1456	T56	30.5	40	43	45	49	51
R1919	4.5	601040056	14589 CONCESSION RD 1-2	CON 2 LOT 8 FINCH	490900	4996382	3	902	T48	35.5	40	43	45	49	51
R1920	1.5	601040144	14636 CONCESSION RD 1-2	CON 1 LOT 8 FINCH	491219	4996130	3	1028	T48	33.3	40	43	45	49	51
R1921	1.5	601040141	14678 CONCESSION RD 1-2	CON 1 LOT 9 FINCH	491470	4996260	3	889	T48	34.3	40	43	45	49	51
R1922	4.5	601040143	14672 CONCESSION RD 1-2	CON 1 LOT 9 FINCH	491472	4996198	3	951	T48	35.9	40	43	45	49	51
R1923	4.5	601040140	14708 CONCESSION RD 1-2	CON 1 LOT 9 FINCH	491891	4996221	3	912	T57	36.5	40	43	45	49	51
R1924	1.5	601040139	14750 CONCESSION RD 1-2	CON 1 LOT 10 FINCH	491918	4996517	3	826	T48	35.5	40	43	45	49	51
R1925	4.5	601040138	14754 CONCESSION RD 1-2	CON 1 LOT 10 FINCH	492010	4996553	3	860	T57	37.4	40	43	45	49	51
R1926	4.5	601040071	14841 CONCESSION RD 1-2	CON 2 LOT 11 FINCH	492506	4996931	3	771	T57	36.8	40	43	45	49	51
R1927	1.5	601040074	14897 CONCESSION RD 1-2	CON 2 LOT 12 FINCH	492919	4997099	3	887	T57	33.3	40	43	45	49	51
R1928	4.5	601040134	14910 CONCESSION RD 1-2	CON 1 LOT 12 FINCH	493059	4997089	3	906	T57	34.6	40	43	45	49	51
R1929	4.5	601040131	14918 CONCESSION RD 1-2	CON 1 LOT 12 FINCH	493111	4997119	3	950	T57	34.1	40	43	45	49	51
R1930	1.5	601040129	14936 CONCESSION RD 1-2	CON 1 LOT 12 FINCH	493237	4997185	3	1058	T57	31.3	40	43	45	49	51
R1931	4.5	601040075	CONCESSION RD 1-2	CON 2 LOT 12 FINCH	493359	4997349	3	1258	T57	31.7	40	43	45	49	51
R1932	4.5	601040075	14967 CONCESSION RD 1-2	CON 2 LOT 12 FINCH	493414	4997354	3	1288	T57	31.4	40	43	45	49	51
R1960	1.5	661470163	3482 COUNTY RD 11	CON 8 LOT A WILLIAMSBURGH	488076	4991684	3	1484	T46	26.4	40	43	45	49	51
R1961	4.5	661470162	3478 COUNTY RD 11	CON 8 LOT A WILLIAMSBURGH	488063	4991720	3	1448	T46	28.6	40	43	45	49	51
R1962	1.5	661470161	3470 COUNTY RD 11	CON 8 LOT A WILLIAMSBURGH	488046	4991751	3	1416	T46	27.0	40	43	45	49	51
R1963	1.5	661470160	3430 COUNTY RD 11	CON 8 LOT A WILLIAMSBURGH	487898	4992058	3	1112	T46	29.6	40	43	45	49	51
R1964	1.5	602440138	14000 HUNTERS RD	CON 8 LOT 36 OSNABRUCK	488084	4992099	3	1071	T46	30.0	40	43	45	49	51
R1965	4.5	601030125	14064 CONCESSION RD 1-2	CON 1 LOT 1 FINCH	487625	4993761	3	700	T46	36.3	40	43	45	49	51
R1966	1.5	602440137	14016 HUNTERS RD	CON 8 LOT 36 OSNABRUCK	488193	4992169	3	1017	T46	30.6	40	43	45	49	51
R1967	1.5	602440136	14054 HUNTERS RD	CON 8 LOT 35 OSNABRUCK	488404	4992256	3	998	T46	30.8	40	43	45	49	51
R1968	4.5	602440184	14073 HUNTERS RD	CON 9 LOT 35 OSNABRUCK	488445	4992449	3	847	T46	34.1	40	43	45	49	51
R1969	1.5	602440161	14067 HUNTERS RD	CON 9 LOT 35 OSNABRUCK	488493	4992388	3	924	T46	31.7	40	43	45	49	51
R1970	4.5	602440158	14143 HUNTERS RD	CON 9 LOT 34 OSNABRUCK	488739	4992795	3	832	T46	34.4	40	43	45	49	51
R1971	4.5	601030118	14216 CASSELMAN RD	CON 1 LOT 3 FINCH	488933	4993727	3	1094	T46	32.8	40	43	45	49	51
R1972	4.5	601030114	14259 CASSELMAN RD	CON 1 LOT 4 FINCH	489090	4994177	3	1491	T46	31.8	40	43	45	49	51
R1973	1.5	601030104	14319 CASSELMAN RD	CON 1 LOT 4 FINCH	489456	4994426	3	1492	T52	29.3	40	43	45	49	51
R1977	1.5	601030094	14482 CASSELMAN RD	CON 1 LOT 6 FINCH	490415	4995095	3	1143	T56	31.0	40	43	45	49	51
R1978	4.5	601040150	3247 GOLDFIELD RD S	CON 1 LOT 7 FINCH	490480	4995191	3	1103	T56	33.2	40	43	45	49	51

Point of Reception ID	Receptor Height [m]	Parcel Ident. Number	Municipal Address	Lot and Concession	UTM zone 18 NAD83		NIA map ID	Distance to nearest source [m]	Nearest source [ID]	Maximum calculated sound pressure level at receptor [dB(A)]	Sound level limit [dB(A)] at selected wind speed in m/s				
					Easting [m]	Northing [m]					≤6	7	8	9	10
R1979	4.5	601040148	3253 GOLDFIELD RD S	CON 1 LOT 7 FINCH	490800	4995394	3	899	T56	34.9	40	43	45	49	51
R1986	1.5	602440181	14431 HUNTERS RD	CON 9 LOT 28 OSNABRUCK	490853	4993686	3	1377	T56	28.4	40	43	45	49	51
R1987	4.5	602440146	14455 HUNTERS RD	CON 9 LOT 28 OSNABRUCK	491113	4993851	3	1113	T56	32.0	40	43	45	49	51
R1988	4.5	602440116	14488A HUNTERS RD	CON 8 LOT 27 OSNABRUCK	491326	4993887	3	1015	T56	32.8	40	43	45	49	51
R1989	1.5	602440116	14488B HUNTERS RD	CON 8 LOT 27 OSNABRUCK	491342	4993908	3	992	T56	31.3	40	43	45	49	51
R1990	1.5	602440149	3410 GOLDFIELD RD S	CON 9 LOT 28 OSNABRUCK	490958	4994091	3	979	T56	31.6	40	43	45	49	51
R1991	4.5	602440113	14554 HUNTERS RD	CON 8 LOT 25 OSNABRUCK	491725	4994128	3	775	T56	35.3	40	43	45	49	51
R1992	4.5	602440144	14621 HUNTERS RD	CON 9 LOT 25 OSNABRUCK	492086	4994398	3	730	T56	36.0	40	43	45	49	51
R1993	1.5	602430063	3471 MAY RD	CON 8 LOT 24 OSNABRUCK	492111	4994206	3	885	T56	32.5	40	43	45	49	51
R1995	4.5	602430065	14635 SANDTOWN RD	CON 8 LOT 24 OSNABRUCK	492478	4993884	3	1370	T56	30.1	40	43	45	49	51
R2001	4.5	602430175	14705 HUNTERS RD	CON 9 LOT 23 OSNABRUCK	492618	4994700	3	1095	T56	33.1	40	43	45	49	51
R2002	1.5	602430055	14765 HUNTERS RD	CON 9 LOT 22 OSNABRUCK	492958	4994918	3	1311	T57	30.3	40	43	45	49	51
R2004	1.5	602430058	14801 HUNTERS RD	CON 9 LOT 21 OSNABRUCK	493223	4995054	3	1239	T57	30.0	40	43	45	49	51
R2018	1.5	601040136	14827 FINCH OSNABRUCK BOUNDARY RD	CON 1 LOT 11 FINCH	493151	4995585	3	724	T57	34.8	40	43	45	49	51
R2020	1.5	601010055	1829 FINCH WINCHESTER BOUNDARY RD	CON 9 LOT 1 FINCH	482233	5002662	4	1182	T10	32.6	40	43	45	49	51
R2021	1.5	601010053	1783 FINCH WINCHESTER BOUNDARY RD	CON 9 LOT 1 FINCH	482046	5003011	4	1146	T10	32.8	40	43	45	49	51
R2022	1.5	601010057	1875 FINCH WINCHESTER BOUNDARY RD	CON 9 LOT 1 FINCH	482355	5002407	4	1252	T11	32.0	40	43	45	49	51
R2024	1.5	601010056	1841 FINCH WINCHESTER BOUNDARY RD	CON 9 LOT 1 FINCH	482252	5002623	4	1195	T10	32.5	40	43	45	49	51
R2069	1.5	601010094	1955 FINCH WINCHESTER BOUNDARY RD	CON 8 LOT 1 FINCH	482674	5001860	4	1469	T11	30.5	40	43	45	49	51
R2070	1.5	601010155	1933 FINCH WINCHESTER BOUNDARY RD	CON 8 LOT 1 FINCH	482627	5002011	4	1361	T11	31.0	40	43	45	49	51
R2071	4.5	661530115	1850 FINCH WINCHESTER BOUNDARY RD	CON 9 LOT 24 WINCHESTER	482221	5002482	4	1319	T10	33.6	40	43	45	49	51
R2079	1.5	601010143	14035 BERWICK RD	CON 6 LOT 1 FINCH	484482	4998827	3 and 4	1104	T58	30.2	40	43	45	49	51
R2080	4.5	661480076	2410 FINCH WINCHESTER BOUNDARY RD	CON 6 LOT 24 WINCHESTER	484284	4998794	3 and 4	1243	T58	30.7	40	43	45	49	51
R2081	1.5	661480077	2380 FINCH WINCHESTER BOUNDARY RD	CON 6 LOT 24 WINCHESTER	484164	4999024	3 and 4	1159	T58	29.7	40	43	45	49	51
R2082	4.5	601010137	2301 MURPHY RD	CON 6 LOT 2 FINCH	484484	4999925	3 and 4	583	T58	38.1	40	43	45	49	51
R2083	1.5	601010139	2268 MURPHY RD	CON 6 LOT 1 FINCH	484228	5000045	4	862	T58	33.0	40	43	45	49	51
R2084	1.5	601010138	2261 MURPHY RD	CON 6 LOT 1 FINCH	484226	5000174	4	913	T58	32.5	40	43	45	49	51
R2085	1.5	601010166	14125 CONCESSION RD 6-7	CON 7 LOT 2 FINCH	484442	5000419	4	884	T58	33.1	40	43	45	49	51
R2089	1.5	601050238	COUNTY RD 12	CON 5 LOT 14 FINCH	491476	5002265	6	1253	T38	31.4	40	43	45	49	51
R2092	4.5	601090098	15240 CONCESSION RD 6	CON 6 LOT 15 FINCH	491872	5004044	2	588	T28	38.8	40	43	45	49	51
R2093	4.5	601060369	2248 COCKBURN ST	CON 7 LOT 13 FINCH	490556	5003954	2	613	T27	38.0	40	43	45	49	51
R2094	4.5	601080164	2072 MCDERMID RD	CON 8 LOT 15 FINCH	490905	5005794	2	1263	T27	32.5	40	43	45	49	51
R2095	4.5	601080147	15283 ASHBURN RD	CON 8 LOT 16 FINCH	491283	5005828	2	1194	T29	33.1	40	43	45	49	51
R2099	4.5	601020057	14431 CONCESSION RD 5	CON 5 LOT 6 FINCH	487789	4999186	3 and 4	917	T54	35.6	40	43	45	49	51
R2100	4.5	601020078	2475 FINCH WINCHESTER BOUNDARY RD	CON 5 LOT 1 FINCH	484731	4998595	3 and 4	1222	T58	31.3	40	43	45	49	51
R2125	1.5	601060087	91 CHARLES ST	CON 9 LOT 11 FINCH	487409	5006399	5	1493	T18	33.4	40	43	45	49	51
R3005	4.5	601030066	COUNTY RD 43	CON 2 LOT 2 FINCH	487055	4995473	3	833	T44	35.5	40	43	45	49	51
V3006	4.5	661470177	LIMERICK RD	CON 1 LOT 24 WINCHESTER	487108	4993352	3	905	T46	33.6	40	43	45	49	51
R3012	1.5	601090134	15227 CONCESSION RD 5	CON 5 LOT 15 FINCH	493042	5001874	2	1238	T43	30.4	40	43	45	49	51

Point of Reception ID	Receptor Height [m]	Parcel Ident. Number	Municipal Address	Lot and Concession	UTM zone 18 NAD83		NIA map ID	Distance to nearest source [m]	Nearest source [ID]	Maximum calculated sound pressure level at receptor [dB(A)]	Sound level limit [dB(A)] at selected wind speed in m/s				
					Easting [m]	Northing [m]					≤6	7	8	9	10
R3015	4.5	601010091	2175 FORGUES RD	CON 8 LOT 4 FINCH	484570	5002221	4	1172	T16	34.8	40	43	45	49	51
R3019	4.5	601090104	15363 BERWICK RD	CON 6 LOT 17 FINCH	493170	5003795	2	733	T28	36.2	40	43	45	49	51
V4006	4.5	661470111	LIMERICK RD	CON 1 LOT 24 WINCHESTER	486621	4993084	3	1375	T46	29.4	40	43	45	49	51
V4007	4.5	661470084	COUNTY RD 43	CON 2 LOT 24 WINCHESTER	486308	4995063	3	1483	T44	30.0	40	43	45	49	51
V4010	4.5	661470112	LIMERICK RD	CON 1 LOT 24 WINCHESTER	487022	4993286	3	979	T46	32.8	40	43	45	49	51
V4022	4.5	661530116	FINCH WINCHESTER BOUNDARY RD	CON 9 LOT 24 WINCHESTER	481837	5003167	1 and 4	1295	T10	33.9	40	43	45	49	51
V4026	4.5	601080143	ASHBURN RD	CON 8 LOT 16 FINCH	491456	5005686	2	990	T29	34.5	40	43	45	49	51
V4027	4.5	601080161	MCDERMID RD	CON 8 LOT 16 FINCH	491152	5005521	2	1068	T27	34.3	40	43	45	49	51
V4030	4.5	601080135	ASHBURN RD	CON 8 LOT 18 FINCH	492395	5006233	2	762	T29	35.4	40	43	45	49	51
V4035	4.5	601130113	ASHBURN RD	CON 7 LOT 19 FINCH	493081	5006495	2	1216	T29	30.8	40	43	45	49	51
V4038	4.5	601130114	COURVILLE RD	CON 7 LOT 19 FINCH	492874	5006270	2	917	T29	33.6	40	43	45	49	51
V4043	4.5	601120101	CONCESSION RD 6-7	CON 6 LOT 19 FINCH	493509	5005169	2	1127	T29	32.6	40	43	45	49	51
V4049	4.5	601120097	CONCESSION RD 4-5	CON 4 LOT 20 FINCH	495215	5002980	2	1477	T43	29.0	40	43	45	49	51
V4050	4.5	601120096	MACMILLAN RD	CON 4 LOT 20 FINCH	495378	5002705	2	1400	T43	29.2	40	43	45	49	51
V4070	4.5	601040123	CONCESSION RD 1-2	CON 1 LOT 13 FINCH	493577	4997327	3	1351	T57	30.9	40	43	45	49	51
V4072	4.5	601030134	CONCESSION RD 1-2	CON 1 LOT 2 FINCH	487911	4994371	3	1208	T46	33.5	40	43	45	49	51
V4074	4.5	601030126	COUNTY RD 11	CON 1 LOT 1 FINCH	487430	4993241	3	569	T46	38.1	40	43	45	49	51
V4075	4.5	601030100	CASSELMAN RD	CON 1 LOT 6 FINCH	490163	4994851	3	1375	T56	31.8	40	43	45	49	51
V4076	4.5	601030119	CASSELMAN RD	CON 1 LOT 3 FINCH	488960	4993359	3	985	T46	33.2	40	43	45	49	51
V4077	4.5	601030129	CONCESSION RD 1-2	CON 1 LOT 1 FINCH	487065	4993937	3	1207	T46	31.6	40	43	45	49	51
V4078	4.5	601030097	CASSELMAN RD	CON 1 LOT 6 FINCH	490349	4995145	3	1218	T56	32.6	40	43	45	49	51
V4079	4.5	601030095	CASSELMAN RD	CON 1 LOT 6 FINCH	490311	4994971	3	1230	T56	32.4	40	43	45	49	51
V4080	4.5	601030098	CASSELMAN RD	CON 1 LOT 6 FINCH	490075	4994925	3	1464	T56	31.7	40	43	45	49	51
V4082	4.5	601030105	CONCESSION RD 1-2	CON 1 LOT 4 FINCH	488906	4994896	3	778	T52	35.8	40	43	45	49	51
V4083	4.5	601040153	GOLDFIELD RD	CON 1 LOT 7 FINCH	490552	4995133	3	1018	T56	33.7	40	43	45	49	51
V4084	4.5	601040152	CONCESSION RD 1-2	CON 1 LOT 7 FINCH	490419	4995696	3	1385	T56	32.8	40	43	45	49	51
V4085	4.5	601040146	CONCESSION RD 1-2	CON 1 LOT 8 FINCH	490974	4995985	3	1230	T48	34.4	40	43	45	49	51
V4087	4.5	601040145	CONCESSION RD 1-2	CON 1 LOT 8 FINCH	491175	4996092	3	1073	T48	35.1	40	43	45	49	51
V4088	4.5	601040137	CONCESSION RD 1-2	CON 1 LOT 10 FINCH	492097	4996571	3	788	T57	37.5	40	43	45	49	51
V4089	4.5	601040133	CONCESSION RD 1-2	CON 1 LOT 12 FINCH	493007	4997037	3	842	T57	35.2	40	43	45	49	51
V4090	4.5	601040130	CONCESSION RD 1-2	CON 1 LOT 12 FINCH	493350	4997211	3	1132	T57	32.4	40	43	45	49	51
V4091	4.5	601040132	CONCESSION RD 1-2	CON 1 LOT 12 FINCH	493197	4997133	3	994	T57	33.6	40	43	45	49	51
V4092	4.5	601040127	CONCESSION RD 1-2	CON 1 LOT 12 FINCH	493471	4997272	3	1246	T57	31.6	40	43	45	49	51
V4095	4.5	601030073	CONCESSION RD 1-2	CON 2 LOT 3 FINCH	488245	4994682	3	863	T52	35.2	40	43	45	49	51
V4096	4.5	601030067	CONCESSION RD 1-2	CON 2 LOT 2 FINCH	487931	4994517	3	1128	T52	33.8	40	43	45	49	51
V4097	4.5	601030058	COUNTY RD 43	CON 2 LOT 1 FINCH	486588	4995203	3	1222	T44	31.8	40	43	45	49	51
V4098	4.5	601030061	CONCESSION RD 1-2	CON 2 LOT 2 FINCH	487611	4994352	3	1246	T46	32.9	40	43	45	49	51
V4099	4.5	601030051	COUNTY RD 43	CON 2 LOT 1 FINCH	486469	4995140	3	1333	T44	31.0	40	43	45	49	51
V4101	4.5	601030069	COUNTY RD 43	CON 2 LOT 3 FINCH	487461	4995672	3	717	T44	37.5	40	43	45	49	51

Point of Reception ID	Receptor Height [m]	Parcel Ident. Number	Municipal Address	Lot and Concession	UTM zone 18 NAD83		NIA map ID	Distance to nearest source [m]	Nearest source [ID]	Maximum calculated sound pressure level at receptor [dB(A)]	Sound level limit [dB(A)] at selected wind speed in m/s				
					Easting [m]	Northing [m]					≤6	7	8	9	10
V4102	4.5	601030062	COUNTY RD 43	CON 2 LOT 1 FINCH	486734	4995281	3	1093	T44	32.9	40	43	45	49	51
V4103	4.5	601030075	COUNTY RD 43	CON 2 LOT 3 FINCH	487769	4995837	3	745	T52	38.2	40	43	45	49	51
V4104	4.5	601030070	COUNTY RD 43	CON 2 LOT 3 FINCH	487593	4995742	3	733	T44	37.8	40	43	45	49	51
V4106	4.5	601030083	CONCESSION RD 1-2	CON 2 LOT 5 FINCH	489394	4995393	3	959	T52	34.2	40	43	45	49	51
V4107	4.5	601030081	COUNTY RD 43	CON 2 LOT 5 FINCH	488822	4996399	3	955	T52	34.8	40	43	45	49	51
V4109	4.5	601040061	CONCESSION RD 1-2	CON 2 LOT 9 FINCH	491396	4996341	3	804	T48	36.6	40	43	45	49	51
V4110	4.5	601040060	CONCESSION RD 1-2	CON 2 LOT 9 FINCH	491591	4996443	3	732	T48	37.3	40	43	45	49	51
V4111	4.5	601040062	COUNTY RD 43	CON 2 LOT 10 FINCH	491468	4997799	3	660	T48	38.5	40	43	45	49	51
V4112	4.5	601040063	CONCESSION RD 1-2	CON 2 LOT 10 FINCH	491939	4996624	3	763	T48	37.6	40	43	45	49	51
V4113	4.5	601040070	COUNTY RD 43	CON 2 LOT 11 FINCH	491788	4997969	3	919	T48	35.8	40	43	45	49	51
V4115	4.5	601040076	CONCESSION RD 1-2	CON 2 LOT 12 FINCH	493108	4997222	3	1047	T57	33.4	40	43	45	49	51
V4116	4.5	661480342	FINCH WINCHESTER BOUNDARY RD	CON 3 LOT 24 WINCHESTER	485910	4995805	3	1309	T44	30.4	40	43	45	49	51
V4117	4.5	601020109	CONCESSION RD 3-4	CON 3 LOT 5 FINCH	487901	4997422	3	932	T54	35.3	40	43	45	49	51
V4118	4.5	601020133	CONCESSION RD 3-4	CON 3 LOT 1 FINCH	485800	4996257	3	1322	T44	30.4	40	43	45	49	51
V4119	4.5	601020120	COUNTY RD 43	CON 3 LOT 2 FINCH	487296	4995731	3	598	T44	38.4	40	43	45	49	51
V4120	4.5	601020125	COUNTY RD 43	CON 3 LOT 2 FINCH	487165	4995661	3	644	T44	37.7	40	43	45	49	51
V4121	4.5	601020126	COUNTY RD 43	CON 3 LOT 2 FINCH	487072	4995610	3	695	T44	37.0	40	43	45	49	51
V4122	4.5	601020131	COUNTY RD 43	CON 3 LOT 1 FINCH	486587	4995351	3	1092	T44	32.7	40	43	45	49	51
V4123	4.5	601020134	FINCH WINCHESTER BOUNDARY RD	CON 3 LOT 1 FINCH	486359	4995232	3	1314	T44	30.9	40	43	45	49	51
V4125	4.5	601020136	COUNTY RD 43	CON 3 LOT 3 FINCH	487736	4995967	3	701	T44	38.3	40	43	45	49	51
V4126	4.5	601020137	COUNTY RD 43	CON 3 LOT 3 FINCH	487580	4995883	3	622	T44	38.7	40	43	45	49	51
V4128	4.5	601020124	CONCESSION RD 3-4	CON 3 LOT 2 FINCH	486602	4996699	3	653	T44	37.1	40	43	45	49	51
V4129	4.5	601020121	CONCESSION RD 3-4	CON 3 LOT 2 FINCH	486410	4996593	3	768	T44	35.5	40	43	45	49	51
V4131	4.5	601020127	CONCESSION RD 3-4	CON 3 LOT 1 FINCH	486215	4996485	3	924	T44	33.8	40	43	45	49	51
V4132	4.5	601020132	CONCESSION RD 3-4	CON 3 LOT 1 FINCH	486068	4996405	3	1058	T44	32.5	40	43	45	49	51
V4133	4.5	601020105	CONCESSION RD 3-4	CON 3 LOT 5 FINCH	488096	4997532	3	797	T54	36.2	40	43	45	49	51
V4134	4.5	601020098	CONCESSION RD 3-4	CON 3 LOT 5 FINCH	488355	4997678	3	694	T54	37.1	40	43	45	49	51
V4135	4.5	601020114	CONCESSION RD 3-4	CON 3 LOT 3 FINCH	487251	4997056	3	764	T44	36.3	40	43	45	49	51
V4138	4.5	601020090	CONCESSION RD 3-4	CON 4 LOT 2 FINCH	486611	4996841	3	741	T44	36.0	40	43	45	49	51
V4141	4.5	601020088	CONCESSION RD 3-4	CON 4 LOT 4 FINCH	487401	4997277	3	1013	T44	34.9	40	43	45	49	51
V4142	4.5	601020089	CONCESSION RD 3-4	CON 4 LOT 3 FINCH	487141	4997133	3	830	T44	35.6	40	43	45	49	51
V4143	4.5	601020083	GOLDFIELD RD	CON 4 LOT 6 FINCH	488725	4998179	3 and 4	628	T54	38.0	40	43	45	49	51
V4144	4.5	601020085	CONCESSION RD 3-4	CON 4 LOT 5 FINCH	488183	4997719	3	614	T54	38.1	40	43	45	49	51
V4146	4.5	601020068	MANLEY RD	CON 5 LOT 3 FINCH	485709	4999199	3 and 4	878	T58	34.8	40	43	45	49	51
V4147	4.5	601020074	COUNTY RD 9	CON 5 LOT 2 FINCH	485214	4999126	3 and 4	670	T58	36.7	40	43	45	49	51
V4148	4.5	601020076	COUNTY RD 9	CON 5 LOT 3 FINCH	485493	4999298	3 and 4	653	T58	37.1	40	43	45	49	51
V4149	4.5	601020066	MANLEY RD	CON 5 LOT 3 FINCH	485808	4999194	3 and 4	957	T58	33.9	40	43	45	49	51
V4150	4.5	601020058	CONCESSION RD 4-5	CON 5 LOT 6 FINCH	487751	4999005	3 and 4	768	T54	36.5	40	43	45	49	51
V4154	4.5	661480075	CONNAUGHT RD	CON 6 LOT 24 WINCHESTER	483882	4999493	4	1199	T58	31.4	40	43	45	49	51

Point of Reception ID	Receptor Height [m]	Parcel Ident. Number	Municipal Address	Lot and Concession	UTM zone 18 NAD83		NIA map ID	Distance to nearest source [m]	Nearest source [ID]	Maximum calculated sound pressure level at receptor [dB(A)]	Sound level limit [dB(A)] at selected wind speed in m/s				
					Easting [m]	Northing [m]					≤6	7	8	9	10
V4160	4.5	601010103	FINCH WINCHESTER BOUNDARY RD	CON 7 LOT 1 FINCH	483730	5000014	4	1339	T58	31.1	40	43	45	49	51
V4161	4.5	601010105	CONCESSION RD 6-7	CON 7 LOT 1 FINCH	484208	5000279	4	979	T58	33.8	40	43	45	49	51
V4165	4.5	601010085	9 MILE RD	CON 8 LOT 6 FINCH	486042	5003060	1 and 4	771	T21	38.6	40	43	45	49	51
V4166	4.5	601010088	FORGUES RD	CON 8 LOT 5 FINCH	484926	5002895	4	1239	T16	35.7	40	43	45	49	51
V4167	4.5	601010071	FORGUES RD	CON 9 LOT 5 FINCH	484876	5003802	1 and 4	674	T12	38.4	40	43	45	49	51
V4168	4.5	601010082	9 MILE RD	CON 9 LOT 6 FINCH	485030	5004910	1	1136	T12	36.5	40	43	45	49	51
V4169	4.5	601010076	SHANE RD	CON 9 LOT 6 FINCH	485136	5004718	1	1087	T12	36.4	40	43	45	49	51
V4172	4.5	661530053	COUNTY RD 13	CON 10 LOT 24 WINCHESTER	480910	5004243	1 and 4	1114	T6	32.7	40	43	45	49	51
V4173	4.5	661530054	COULTHART RD	CON 10 LOT 24 WINCHESTER	481779	5003272	1 and 4	1332	T10	33.9	40	43	45	49	51
V4174	4.5	661540167	COUNTY RD 13	CON 11 LOT 24 WINCHESTER	480674	5004388	1	1301	T6	31.5	40	43	45	49	51
V4181	4.5	601000060	CONCESSION RD 11-12	CON 12 LOT 3 FINCH	481634	5006964	1	731	T2	37.8	40	43	45	49	51
V4182	4.5	601000052	MARIONVILLE RD	CON 12 LOT 1 FINCH	479748	5007202	1	964	T1	34.6	40	43	45	49	51
V4183	4.5	601000053	CONCESSION RD 11-12	CON 12 LOT 1 FINCH	480570	5006318	1	1081	T2	34.4	40	43	45	49	51
V4184	4.5	601000063	MARIONVILLE RD	CON 12 LOT 4 FINCH	481438	5008090	1	896	T2	36.6	40	43	45	49	51
V4185	4.5	601000068	CONCESSION RD 11-12	CON 12 LOT 4 FINCH	482197	5007291	1	852	T4	36.6	40	43	45	49	51
V4186	4.5	601000066	MARIONVILLE RD	CON 12 LOT 4 FINCH	481659	5008207	1	1115	T2	34.6	40	43	45	49	51
V4187	4.5	601000078	CONCESSION RD 11-12	CON 12 LOT 5 FINCH	482557	5007493	1	790	T4	36.6	40	43	45	49	51
V4188	4.5	601000071	MARIONVILLE RD	CON 12 LOT 5 FINCH	481889	5008328	1	1355	T2	33.1	40	43	45	49	51
V4189	4.5	601070224	CONCESSION RD 11-12	CON 12 LOT 9 FINCH	484534	5008499	1	1004	T5	33.6	40	43	45	49	51
V4191	4.5	601070100	CONCESSION RD 11-12	CON 12 LOT 7 FINCH	483487	5008008	1	805	T5	36.3	40	43	45	49	51
V4193	4.5	601070111	CONCESSION RD 10-11	CON 11 LOT 7 FINCH	484168	5006696	1	871	T5	38.1	40	43	45	49	51
V4194	4.5	601070109	CONCESSION RD 11-12	CON 11 LOT 7 FINCH	483657	5007967	1	643	T5	37.9	40	43	45	49	51
V4195	4.5	601070114	CONCESSION RD 10-11	CON 11 LOT 8 FINCH	485158	5007185	1	684	T9	38.2	40	43	45	49	51
V4202	4.5	601070148	CONCESSION RD 10-11	CON 10 LOT 10 FINCH	486237	5007455	1	1191	T9	32.9	40	43	45	49	51
V4204	4.5	601070147	CONCESSION RD 10-11	CON 10 LOT 10 FINCH	485933	5007301	1	883	T9	35.4	40	43	45	49	51
V4207	4.5	601070140	COUNTY RD 13	CON 10 LOT 8 FINCH	485510	5005660	1	907	T9	37.1	40	43	45	49	51
V4224	4.5	601080163	MCDERMID RD	CON 8 LOT 15 FINCH	491047	5005463	2	975	T27	34.6	40	43	45	49	51
V4227	4.5	601080182	CONCESSION RD 6-7	CON 7 LOT 15 FINCH	491450	5004137	2	835	T27	36.9	40	43	45	49	51
V4228	4.5	601080178	CONCESSION RD 6-7	CON 7 LOT 14 FINCH	490783	5003776	2	770	T27	36.3	40	43	45	49	51
V4229	4.5	601080183	ASHBURN RD	CON 7 LOT 15 FINCH	491037	5005321	2	839	T27	35.7	40	43	45	49	51
V4230	4.5	601080295	ASHBURN RD	CON 7 LOT 16 FINCH	491548	5005599	2	884	T29	35.3	40	43	45	49	51
V4232	4.5	601090113	CONCESSION RD 6-7	CON 6 LOT 18 FINCH	493405	5005108	2	1047	T29	33.4	40	43	45	49	51
V4233	4.5	601090112	COUNTY RD 9	CON 6 LOT 18 FINCH	493647	5003801	2	1205	T28	32.2	40	43	45	49	51
V4236	4.5	601090095	COUNTY RD 9	CON 6 LOT 14 FINCH	491894	5002803	6	1255	T28	33.0	40	43	45	49	51
V4237	4.5	601090055	COUNTY RD 12	CON 6 LOT 14 FINCH	491090	5003172	6	1421	T27	33.3	40	43	45	49	51
V4240	4.5	601090192	CONCESSION RD 3-4	CON 4 LOT 19 FINCH	495279	5001631	2	1021	T43	32.2	40	43	45	49	51
V4241	4.5	601090202	MACMILLAN RD	CON 4 LOT 19 FINCH	495726	5001875	2	1447	T43	28.5	40	43	45	49	51
V4242	4.5	601090191	CONCESSION RD 4-5	CON 4 LOT 19 FINCH	494822	5002756	2	1067	T43	32.1	40	43	45	49	51
V4243	4.5	601090190	CONCESSION RD 4-5	CON 4 LOT 19 FINCH	494712	5002648	2	919	T43	33.5	40	43	45	49	51

Point of Reception ID	Receptor Height [m]	Parcel Ident. Number	Municipal Address	Lot and Concession	UTM zone 18 NAD83		NIA map ID	Distance to nearest source [m]	Nearest source [ID]	Maximum calculated sound pressure level at receptor [dB(A)]	Sound level limit [dB(A)] at selected wind speed in m/s				
					Easting [m]	Northing [m]					≤6	7	8	9	10
V4245	4.5	601100275	CONCESSION RD 3-4	CON 3 LOT 19 FINCH	495767	5001760	2	1490	T43	28.2	40	43	45	49	51
V4248	4.5	601050205	CONCESSION RD 3-4	CON 3 LOT 13 FINCH	492134	4999763	2 and 3	1051	T41	34.1	40	43	45	49	51
V4252	4.5	601100301	CONCESSION RD 3-4	CON 3 LOT 18 FINCH	494825	5001249	2	802	T43	34.7	40	43	45	49	51
V4253	4.5	601100160	CONCESSION RD 3-4	CON 3 LOT 18 FINCH	495246	5001477	2	1032	T43	32.1	40	43	45	49	51
V4256	4.5	601100172	CONCESSION RD 3-4	CON 3 LOT 16 FINCH	493834	5000706	2	1215	T43	31.5	40	43	45	49	51
V4268	4.5	601050134	COUNTY RD 43	CON 3 LOT 8 FINCH	490141	4997243	3	1098	T47	34.9	40	43	45	49	51
V4271	4.5	601050135	COUNTY RD 43	CON 3 LOT 8 FINCH	490494	4997433	3	810	T47	37.4	40	43	45	49	51
V4273	4.5	601050142	COUNTY RD 43	CON 3 LOT 10 FINCH	491439	4997938	3	795	T48	37.7	40	43	45	49	51
V4275	4.5	601050152	CONCESSION RD 3-4	CON 3 LOT 12 FINCH	492028	4999705	2 and 3	984	T41	34.6	40	43	45	49	51
V4278	4.5	601050150	COUNTY RD 43	CON 3 LOT 11 FINCH	492016	4998245	3	1270	T48	33.8	40	43	45	49	51
V4280	4.5	601050147	CONCESSION RD 3-4	CON 3 LOT 11 FINCH	491071	4999183	3	1031	T41	36.3	40	43	45	49	51
V4283	4.5	601050098	CONCESSION RD 3-4	CON 4 LOT 7 FINCH	489175	4998277	3 and 4	1061	T54	35.0	40	43	45	49	51
V4284	4.5	601050115	CONCESSION RD 4-5	CON 4 LOT 12 FINCH	491414	5000859	2	691	T41	39.2	40	43	45	49	51
V4289	4.5	601050113	CONCESSION RD 3-4	CON 4 LOT 12 FINCH	491974	4999813	2 and 3	885	T41	35.4	40	43	45	49	51
V4290	4.5	601050082	CONCESSION RD 4-5	CON 5 LOT 12 FINCH	491400	5000989	2	698	T38	39.0	40	43	45	49	51
V4292	4.5	601050254	COUNTY RD 9	CON 5 LOT 7 FINCH	487955	5000561	2 and 4	894	T32	36.5	40	43	45	49	51
V4293	4.5	601050064	COUNTY RD 9	CON 5 LOT 8 FINCH	488660	5000925	2 and 4	779	T25	38.6	40	43	45	49	51
V4294	4.5	601050065	COUNTY RD 9	CON 5 LOT 9 FINCH	488788	5000992	2 and 4	767	T25	38.5	40	43	45	49	51
V4297	4.5	601050254	GOLDFIELD RD	CON 5 LOT 7 FINCH	487866	5000103	2 and 4	858	T32	36.1	40	43	45	49	51
V4299	4.5	601050068	COUNTY RD 9	CON 5 LOT 9 FINCH	489043	5001124	2 and 4	823	T25	37.9	40	43	45	49	51
V4303	4.5	601010124	CONCESSION RD 6-7	CON 6 LOT 5 FINCH	486203	5001230	4	861	T16	36.2	40	43	45	49	51
V4304	4.5	601010122	CONCESSION RD 6-7	CON 6 LOT 6 FINCH	487199	5001190	2 and 4	1317	T25	35.2	40	43	45	49	51
V4307	4.5	601010140	MURPHY RD	CON 6 LOT 1 FINCH	484289	4999870	3 and 4	764	T58	35.6	40	43	45	49	51
V4308	4.5	601010141	CONCESSION RD 6-7	CON 6 LOT 1 FINCH	483788	4999909	4	1266	T58	31.4	40	43	45	49	51
V4309	4.5	601010153	MURPHY RD	CON 6 LOT 1 FINCH	484753	4999024	3 and 4	806	T58	34.9	40	43	45	49	51
V4311	4.5	601010113	CONCESSION RD 7-8	CON 7 LOT 4 FINCH	484847	5002056	4	868	T16	36.0	40	43	45	49	51
V4312	4.5	601010116	CONCESSION RD 6-7	CON 7 LOT 4 FINCH	485588	5001039	4	901	T16	35.8	40	43	45	49	51
V4313	4.5	601010114	CONCESSION RD 7-8	CON 7 LOT 4 FINCH	485116	5002198	4	647	T16	38.1	40	43	45	49	51
V4315	4.5	601010119	CONCESSION RD 7-8	CON 7 LOT 6 FINCH	486223	5002768	4	828	T21	39.2	40	43	45	49	51
V4316	4.5	601060361	CONCESSION RD 6-7	CON 7 LOT 12 FINCH	490132	5003423	2	1266	T27	33.1	40	43	45	49	51
V4317	4.5	601060397	COUNTY RD 12	CON 8 LOT 12 FINCH	489307	5004822	2	1441	T27	32.4	40	43	45	49	51
V4318	4.5	601060388	YELLE RD	CON 8 LOT 11 FINCH	488361	5004622	2	1391	T18	34.7	40	43	45	49	51
V4319	4.5	601060349	CONCESSION RD 7-8	CON 7 LOT 9 FINCH	487554	5003478	2 and 4	838	T21	38.4	40	43	45	49	51
V4322	4.5	601060353	CONCESSION RD 6-7	CON 7 LOT 10 FINCH	488973	5002810	2 and 4	1266	T25	34.0	40	43	45	49	51
V4324	4.5	601060350	CONCESSION RD 7-8	CON 7 LOT 9 FINCH	487826	5003623	2 and 4	1125	T21	36.8	40	43	45	49	51
V4325	4.5	601060382	OUDERKIRK RD	CON 8 LOT 11 FINCH	487964	5004985	2	817	Transf	37.6	40	43	45	49	51
V4329	4.5	601060378	CONCESSION RD 7-8	CON 8 LOT 9 FINCH	487451	5003559	2 and 4	745	T21	39.2	40	43	45	49	51
V4330	4.5	601060494	CONCESSION RD 7-8	CON 8 LOT 9 FINCH	487789	5003739	2 and 4	1115	T21	37.0	40	43	45	49	51
V4331	4.5	601060381	OUDERKIRK RD	CON 8 LOT 11 FINCH	487859	5005096	2	681	Transf	38.6	40	43	45	49	51

Point of Reception ID	Receptor Height [m]	Parcel Ident. Number	Municipal Address	Lot and Concession	UTM zone 18 NAD83		NIA map ID	Distance to nearest source [m]	Nearest source [ID]	Maximum calculated sound pressure level at receptor [dB(A)]	Sound level limit [dB(A)] at selected wind speed in m/s				
					Easting [m]	Northing [m]					≤6	7	8	9	10
V4333	4.5	601060081	OUDERKIRK RD	CON 9 LOT 11 FINCH	487188	5006366	5	1417	T18	35.6	40	43	45	49	51
V4335	4.5	601060058	SHANE RD	CON 9 LOT 8 FINCH	485885	5005141	1	1141	T18	37.1	40	43	45	49	51
V4336	4.5	601060088	OUDERKIRK RD	CON 9 LOT 11 FINCH	487795	5005284	2	587	Transf	39.8	40	43	45	49	51
V4337	4.5	601060068	SHANE RD	CON 9 LOT 9 FINCH	486079	5005777	1	1011	T9	37.3	40	43	45	49	51
V4338	4.5	601060425	SHANE RD	CON 9 LOT 8 FINCH	486230	5005172	1	810	T18	39.0	40	43	45	49	51
V4339	4.5	601060055	SHANE RD	CON 9 LOT 7 FINCH	485404	5005009	1	1430	T7	36.1	40	43	45	49	51
V4340	4.5	601060057	SHANE RD	CON 9 LOT 8 FINCH	485911	5005292	1	1149	T18	37.1	40	43	45	49	51
V4341	4.5	601060062	SHANE RD	CON 9 LOT 8 FINCH	486085	5005527	1	1086	T18	37.5	40	43	45	49	51
V4342	4.5	601000194	CONCESSION RD 10-11	CON 10 LOT 6 FINCH	484150	5006550	1	791	T7	38.3	40	43	45	49	51
V4344	4.5	601000170	SMIRLE RD	CON 10 LOT 4 FINCH	483476	5004617	1	953	T12	37.4	40	43	45	49	51
V4346	4.5	601000195	COUNTY RD 13	CON 10 LOT 3 FINCH	483121	5004441	1 and 4	973	T10	37.6	40	43	45	49	51
V4347	4.5	601000199	COUNTY RD 13	CON 10 LOT 1 FINCH	482001	5003842	1 and 4	803	T6	37.0	40	43	45	49	51
V4348	4.5	601000201	COUNTY RD 13	CON 10 LOT 2 FINCH	482506	5004113	1 and 4	768	T6	38.6	40	43	45	49	51
V4349	4.5	601000147	CONCESSION RD 10-11	CON 11 LOT 6 FINCH	484034	5006626	1	879	T7	38.1	40	43	45	49	51
V4351	4.5	601000133	CONCESSION RD 11-12	CON 11 LOT 5 FINCH	482819	5007500	1	734	T4	37.2	40	43	45	49	51
V4352	4.5	601000115	CONCESSION RD 10-11	CON 11 LOT 3 FINCH	482112	5005639	1	1009	T6	35.5	40	43	45	49	51
V4354	4.5	601060089	OUDERKIRK RD	CON 9 LOT 11 FINCH	487380	5006275	5	995	Transf	35.9	40	43	45	49	51
V4356	4.5	601060090	OUDERKIRK RD	CON 9 LOT 11 FINCH	487685	5005736	2	649	Transf	38.2	40	43	45	49	51
V4359	4.5	601060092	OUDERKIRK RD	CON 9 LOT 11 FINCH	487887	5005367	2	683	Transf	38.5	40	43	45	49	51
V4362	4.5	601060094	OUDERKIRK RD	CON 9 LOT 11 FINCH	488156	5005477	2	965	Transf	36.0	40	43	45	49	51
V4364	4.5	601060372	CONCESSION RD 6-7	CON 7 LOT 13 FINCH	490238	5003480	2	1168	T27	33.5	40	43	45	49	51
V4365	4.5	601060368	COUNTY RD 12	CON 7 LOT 13 FINCH	489881	5004115	2	943	T27	34.5	40	43	45	49	51
V4369	4.5	601060256	COUNTY RD 9	CON 6 LOT 7 FINCH	488075	5000768	2 and 4	928	T32	37.0	40	43	45	49	51
V4371	4.5	601060273	CONCESSION RD 6-7	CON 6 LOT 10 FINCH	488942	5002658	2 and 4	1116	T25	34.6	40	43	45	49	51
V4372	4.5	601060255	CONCESSION RD 6-7	CON 6 LOT 7 FINCH	487072	5001679	2 and 4	853	T23	37.1	40	43	45	49	51
V4373	4.5	601060258	CONCESSION RD 6-7	CON 6 LOT 7 FINCH	487421	5001872	2 and 4	746	T23	38.3	40	43	45	49	51
V4374	4.5	601060278	COUNTY RD 9	CON 6 LOT 12 FINCH	490322	5001996	2	865	T38	36.2	40	43	45	49	51
V4375	4.5	601060428	COUNTY RD 9	CON 6 LOT 12 FINCH	490733	5002162	6	918	T38	35.5	40	43	45	49	51
V4376	4.5	601060306	COUNTY RD 9	CON 6 LOT 13 FINCH	491212	5002420	6	1263	T38	33.5	40	43	45	49	51
V4377	4.5	601050096	CONCESSION RD 4-5	CON 5 LOT 14 FINCH	492154	5001408	2	1414	T38	33.0	40	43	45	49	51
V4378	4.5	601050094	CONCESSION RD 4-5	CON 5 LOT 13 FINCH	491921	5001278	2	1171	T38	34.4	40	43	45	49	51
V4379	4.5	601050084	COUNTY RD 9	CON 5 LOT 13 FINCH	491142	5002239	6	1069	T38	34.4	40	43	45	49	51
V4380	4.5	601050085	UNION ST	CON 5 LOT 13 FINCH	491310	5002337	6	1228	T38	33.5	40	43	45	49	51
V4381	4.5	601090125	COUNTY RD 9	CON 5 LOT 15 FINCH	492068	5002756	6	1233	T28	33.0	40	43	45	49	51
V4383	4.5	601090118	UNION ST	CON 5 LOT 14 FINCH	491916	5002671	6	1366	T28	32.7	40	43	45	49	51
V4386	4.5	601090144	COUNTY RD 9	CON 5 LOT 18 FINCH	493672	5003673	2	1250	T28	32.0	40	43	45	49	51
V4389	4.5	601090182	CONCESSION RD 4-5	CON 4 LOT 18 FINCH	494597	5002629	2	853	T43	34.3	40	43	45	49	51
V4390	4.5	601090185	CONCESSION RD 3-4	CON 4 LOT 18 FINCH	495011	5001486	2	812	T43	34.5	40	43	45	49	51
V4393	4.5	601050122	CONCESSION RD 4-5	CON 4 LOT 13 FINCH	491806	5001077	2	1069	T38	35.7	40	43	45	49	51

Point of Reception ID	Receptor Height [m]	Parcel Ident. Number	Municipal Address	Lot and Concession	UTM zone 18 NAD83		NIA map ID	Distance to nearest source [m]	Nearest source [ID]	Maximum calculated sound pressure level at receptor [dB(A)]	Sound level limit [dB(A)] at selected wind speed in m/s				
					Easting [m]	Northing [m]					≤6	7	8	9	10
V4394	4.5	601050116	CONCESSION RD 4-5	CON 4 LOT 13 FINCH	491612	5000963	2	869	T41	37.4	40	43	45	49	51
V4395	4.5	601050117	CONCESSION RD 3-4	CON 4 LOT 13 FINCH	492080	4999871	2 and 3	959	T41	34.7	40	43	45	49	51
V4398	4.5	661470154	COUNTY RD 11	CON 8 LOT 2 WILLIAMSBURGH	487128	4992271	3	1245	T46	30.1	40	43	45	49	51
V4407	4.5	601090135	COUNTY RD 9	CON 5 LOT 16 FINCH	492795	5003164	2	840	T28	35.2	40	43	45	49	51
V4409	4.5	601090206	CONCESSION RD 4-5	CON 4 LOT 16 FINCH	493232	5001870	2	1048	T43	33.3	40	43	45	49	51
V4419	4.5	601130118	CONCESSION RD 6-7	CON 7 LOT 19 FINCH	493617	5005349	2	1200	T29	31.7	40	43	45	49	51
V4422	4.5	601030111	CASSELMAN RD	CON 1 LOT 4 FINCH	489036	4994152	3	1435	T46	32.0	40	43	45	49	51
V4423	4.5	601030107	CASSELMAN RD	CON 1 LOT 4 FINCH	488984	4994109	3	1367	T46	32.1	40	43	45	49	51
V4424	4.5	601030110	CONCESSION RD 1-2	CON 1 LOT 4 FINCH	488780	4994829	3	770	T52	35.9	40	43	45	49	51
V4425	4.5	601040142	CONCESSION RD 1-2	CON 1 LOT 9 FINCH	491533	4996277	3	881	T48	36.3	40	43	45	49	51
V4426	4.5	601030057	CONCESSION RD 1-2	CON 2 LOT 1 FINCH	487058	4994068	3	1300	T46	31.3	40	43	45	49	51
V4427	4.5	601030078	COUNTY RD 43	CON 2 LOT 4 FINCH	488331	4996151	3	639	T52	38.0	40	43	45	49	51
V4429	4.5	601020103	COUNTY RD 43	CON 3 LOT 6 FINCH	489065	4996651	3	1289	T52	33.2	40	43	45	49	51
V4430	4.5	601020064	MANLEY RD	CON 5 LOT 3 FINCH	485905	4999373	3 and 4	948	T58	34.7	40	43	45	49	51
V4431	4.5	601020067	MANLEY RD	CON 5 LOT 3 FINCH	485775	4999264	3 and 4	889	T58	34.9	40	43	45	49	51
V4432	4.5	601010102	CONCESSION RD 6-7	CON 7 LOT 1 FINCH	483955	5000139	4	1151	T58	32.4	40	43	45	49	51
V4433	4.5	601010073	FORGUES RD	CON 9 LOT 5 FINCH	484973	5003814	1 and 4	759	T12	37.7	40	43	45	49	51
V4434	4.5	601010063	COUNTY RD 13	CON 9 LOT 3 FINCH	483059	5004263	1 and 4	796	T10	38.4	40	43	45	49	51
V4435	4.5	601010078	9 MILE RD	CON 9 LOT 6 FINCH	485031	5004961	1	1162	T7	36.5	40	43	45	49	51
V4437	4.5	601000086	CONCESSION RD 11-12	CON 12 LOT 5 FINCH	482327	5007436	1	861	T4	36.3	40	43	45	49	51
V4438	4.5	601000058	CONCESSION RD 11-12	CON 12 LOT 2 FINCH	481068	5006595	1	722	T2	37.5	40	43	45	49	51
V4464	4.5	601080167	ASHBURN RD	CON 8 LOT 14 FINCH	490494	5005144	2	642	T27	37.4	40	43	45	49	51
V4465	4.5	601080173	COUNTY RD 12	CON 8 LOT 13 FINCH	489339	5005024	2	1463	T27	32.2	40	43	45	49	51
V4466	4.5	601080239	COUNTY RD 12	CON 8 LOT 13 FINCH	489726	5004761	2	1018	T27	33.9	40	43	45	49	51
V4467	4.5	601080179	CONCESSION RD 6-7	CON 7 LOT 14 FINCH	490941	5003861	2	718	T27	36.9	40	43	45	49	51
V4472	4.5	601090053	COUNTY RD 12	CON 6 LOT 14 FINCH	490841	5003614	2	938	T27	35.0	40	43	45	49	51
V4487	4.5	601050109	CONCESSION RD 3-4	CON 4 LOT 11 FINCH	491006	4999269	3	955	T41	36.6	40	43	45	49	51
V4488	4.5	601050235	COUNTY RD 9	CON 5 LOT 9 FINCH	488959	5001081	2 and 4	793	T25	38.1	40	43	45	49	51
V4489	4.5	601010136	COUNTY RD 9	CON 6 LOT 3 FINCH	485960	4999632	3 and 4	924	T58	35.2	40	43	45	49	51
V4490	4.5	601010142	COUNTY RD 9	CON 6 LOT 1 FINCH	484498	4998857	3 and 4	1070	T58	32.2	40	43	45	49	51
V4491	4.5	601060341	CONCESSION RD 6-7	CON 7 LOT 8 FINCH	487547	5002072	2 and 4	661	T23	39.2	40	43	45	49	51
V4492	4.5	601060354	CONCESSION RD 7-8	CON 7 LOT 10 FINCH	487979	5003704	2 and 4	1291	T21	35.8	40	43	45	49	51
V4493	4.5	601060059	SHANE RD	CON 9 LOT 8 FINCH	485768	5005078	1	1249	T18	36.7	40	43	45	49	51
V4494	4.5	601000189	CONCESSION RD 10-11	CON 10 LOT 5 FINCH	483579	5006282	1	801	T7	38.5	40	43	45	49	51
V4495	4.5	601000180	SMIRLE RD	CON 10 LOT 4 FINCH	483019	5005666	1	1112	T4	36.2	40	43	45	49	51
V4496	4.5	601000179	SMIRLE RD	CON 10 LOT 4 FINCH	482997	5005714	1	1062	T4	36.3	40	43	45	49	51
V4497	4.5	601000171	CONCESSION RD 10-11	CON 10 LOT 4 FINCH	482612	5005790	1	1011	T4	36.0	40	43	45	49	51
V4498	4.5	601000131	CONCESSION RD 11-12	CON 11 LOT 5 FINCH	482657	5007411	1	677	T4	37.7	40	43	45	49	51
V4499	4.5	601000116	CONCESSION RD 10-11	CON 11 LOT 3 FINCH	482374	5005779	1	1106	T4	35.7	40	43	45	49	51

Point of Reception ID	Receptor Height [m]	Parcel Ident. Number	Municipal Address	Lot and Concession	UTM zone 18 NAD83		NIA map ID	Distance to nearest source [m]	Nearest source [ID]	Maximum calculated sound pressure level at receptor [dB(A)]	Sound level limit [dB(A)] at selected wind speed in m/s				
					Easting [m]	Northing [m]					≤6	7	8	9	10
V4507	4.5	601060260	COUNTY RD 9	CON 6 LOT 8 FINCH	488200	5000832	2 and 4	866	T25	37.6	40	43	45	49	51
V4508	4.5	601060259	COUNTY RD 9	CON 6 LOT 7 FINCH	488148	5000805	2 and 4	907	T32	37.4	40	43	45	49	51
V4509	4.5	601060268	COUNTY RD 9	CON 6 LOT 10 FINCH	489663	5001594	2	1142	T38	36.5	40	43	45	49	51
V4511	4.5	601060302	COUNTY RD 12	CON 6 LOT 13 FINCH	490965	5003136	6	1429	T27	33.1	40	43	45	49	51
V4512	4.5	601060291	BEAVER ST	CON 6 LOT 13 FINCH	491111	5002693	6	1493	T38	33.0	40	43	45	49	51
V4513	4.5	601060290	BEAVER ST	CON 6 LOT 13 FINCH	491152	5002622	6	1435	T38	33.1	40	43	45	49	51
V4514	4.5	601050091	UNION ST	CON 5 LOT 13 FINCH	491280	5002320	6	1199	T38	33.7	40	43	45	49	51
V4515	4.5	601090147	COUNTY RD 9	CON 5 LOT 18 FINCH	493941	5003840	2	1495	T28	30.6	40	43	45	49	51
V4516	4.5	601090164	COUNTY RD 12	CON 4 LOT 14 FINCH	492601	5000357	2	1427	T41	32.0	40	43	45	49	51
V4517	4.5	601090176	CONCESSION RD 4-5	CON 4 LOT 16 FINCH	493081	5001786	2	1199	T43	32.5	40	43	45	49	51
V4518	4.5	601090205	CONCESSION RD 4-5	CON 4 LOT 16 FINCH	493127	5001725	2	1157	T43	32.7	40	43	45	49	51
V4519	4.5	601050124	COUNTY RD 12	CON 4 LOT 14 FINCH	492483	5000801	2	1430	T41	32.4	40	43	45	49	51
V4524	4.5	601050119	COUNTY RD 12	CON 4 LOT 13 FINCH	492310	5000483	2	1161	T41	33.5	40	43	45	49	51
V4525	4.5	601050095	COUNTY RD 12	CON 5 LOT 14 FINCH	491729	5002010	2	1243	T38	33.4	40	43	45	49	51
V4526	4.5	601060347	CONCESSION RD 7-8	CON 7 LOT 9 FINCH	488123	5003271	2 and 4	1284	T23	36.0	40	43	45	49	51
V4527	4.5	601020135	COUNTY RD 9	CON 5 LOT 3 FINCH	485755	4999443	3 and 4	782	T58	35.7	40	43	45	49	51
V4528	4.5	601020077	COUNTY RD 9	CON 5 LOT 3 FINCH	485681	4999404	3 and 4	735	T58	36.2	40	43	45	49	51
V4529	4.5	601020106	COUNTY RD 43	CON 3 LOT 5 FINCH	488722	4996452	3	971	T52	34.8	40	43	45	49	51
V4530	4.5	601020111	COUNTY RD 43	CON 3 LOT 5 FINCH	488494	4996329	3	809	T52	36.2	40	43	45	49	51
V4531	4.5	601020113	COUNTY RD 43	CON 3 LOT 4 FINCH	488279	4996222	3	719	T52	37.3	40	43	45	49	51
V4532	4.5	601020141	MANLEY RD	CON 5 LOT 3 FINCH	485898	4999461	3 and 4	907	T58	35.1	40	43	45	49	51
V4533	4.5	601020140	MANLEY RD	CON 5 LOT 3 FINCH	485690	4999294	3 and 4	803	T58	36.1	40	43	45	49	51
V4534	4.5	601020139	MANLEY RD	CON 5 LOT 2 FINCH	485362	4999003	3 and 4	834	T58	35.5	40	43	45	49	51
V4536	4.5	601030127	COUNTY RD 11	CON 1 LOT 1 FINCH	487297	4993399	3	735	T46	35.7	40	43	45	49	51
V4550	4.5	601050126	CONCESSION RD 3-4	CON 3 LOT 7 FINCH	489006	4998085	3 and 4	924	T54	35.4	40	43	45	49	51
V4564	4.5	601050086	COUNTY RD 9	CON 5 LOT 13 FINCH	491210	5002319	6	1169	T38	33.9	40	43	45	49	51
V4627	4.5	601060346	CONCESSION RD 7-8	CON 7 LOT 9 FINCH	487778	5002858	2 and 4	777	T23	38.1	40	43	45	49	51
V4667	4.5	601060429	COUNTY RD 9	CON 6 LOT 12 FINCH	490609	5002066	2	834	T38	36.2	40	43	45	49	51
V4668	4.5	601060446	COUNTY RD 9	CON 6 LOT 12 FINCH	490550	5002034	2	815	T38	36.4	40	43	45	49	51
V4679	4.5	601070117	FARLEY RD	CON 11 LOT 8 FINCH	484627	5008315	1	882	T5	34.8	40	43	45	49	51
V4755	4.5	601090143	COUNTY RD 9	CON 5 LOT 17 FINCH	493353	5003545	2	982	T28	33.8	40	43	45	49	51
V4756	4.5	601090054	CONCESSION RD 6-7	CON 6 LOT 14 FINCH	490816	5003695	2	854	T27	35.6	40	43	45	49	51
V4757	4.5	601060370	CONCESSION RD 6-7	CON 7 LOT 13 FINCH	490659	5003684	2	862	T27	35.4	40	43	45	49	51
V4769	4.5	601060319	BEAVER ST	CON 6 LOT 13 FINCH	491298	5002544	6	1411	T38	33.1	40	43	45	49	51
V4770	4.5	601060315	UNION ST	CON 6 LOT 13 FINCH	491384	5002474	6	1384	T38	33.1	40	43	45	49	51
V4772	4.5	601000152	CONCESSION RD 10-11	CON 10 LOT 1 FINCH	481012	5004937	1	983	T6	34.0	40	43	45	49	51
V4773	4.5	601050241	CONCESSION RD 3-4	CON 4 LOT 10 FINCH	490454	4998983	3	766	T47	37.3	40	43	45	49	51
V4774	4.5	601040057	COUNTY RD 43	CON 2 LOT 9 FINCH	490754	4997418	3	685	T48	38.7	40	43	45	49	51
V4777	4.5	690140170	STE MARIE RD	CON 6 LOT B RUSSELL	479215	5007334	1	1433	T1	30.5	40	43	45	49	51

Point of Reception ID	Receptor Height [m]	Parcel Ident. Number	Municipal Address	Lot and Concession	UTM zone 18 NAD83		NIA map ID	Distance to nearest source [m]	Nearest source [ID]	Maximum calculated sound pressure level at receptor [dB(A)]	Sound level limit [dB(A)] at selected wind speed in m/s				
					Easting [m]	Northing [m]					≤6	7	8	9	10
V4778	4.5	690140111	STE MARIE RD	CON 7 LOT B RUSSELL	479159	5007804	1	1475	T1	29.9	40	43	45	49	51
V4788	4.5	690140104	ST JOSEPH RD	CON 8 LOT B RUSSELL	481569	5008681	1	1430	T1	32.1	40	43	45	49	51
V4789	4.5	690140108	MARIONVILLE RD	CON 8 LOT B RUSSELL	481679	5008345	1	1240	T2	33.7	40	43	45	49	51
V4792	4.5	690150056	ST JOSEPH RD	CON 9 LOT B RUSSELL	481748	5008519	1	1423	T2	32.5	40	43	45	49	51
V4801	4.5	602440164	HUNTERS RD	CON 9 LOT 37 OSNABRUCK	488016	4992173	3	993	T46	32.5	40	43	45	49	51
V4803	4.5	602440160	HUNTERS RD	CON 9 LOT 35 OSNABRUCK	488561	4992432	3	927	T46	33.2	40	43	45	49	51
V4804	4.5	602440135	HUNTERS RD	CON 8 LOT 36 OSNABRUCK	488331	4992214	3	1010	T46	32.3	40	43	45	49	51
V4805	4.5	602440130	HUNTERS RD	CON 8 LOT 34 OSNABRUCK	488770	4992418	3	1078	T46	31.7	40	43	45	49	51
V4806	4.5	602440128	HUNTERS RD	CON 8 LOT 32 OSNABRUCK	489402	4992780	3	1460	T46	29.4	40	43	45	49	51
V4808	4.5	602440174	HUNTERS RD	CON 9 LOT 32 OSNABRUCK	489468	4993324	3	1482	T46	29.9	40	43	45	49	51
V4812	4.5	602440115	HUNTERS RD	CON 8 LOT 26 OSNABRUCK	491635	4994041	3	845	T56	34.5	40	43	45	49	51
V4813	4.5	602440145	GOLDFIELD RD	CON 9 LOT 27 OSNABRUCK	491181	4993924	3	1020	T56	32.8	40	43	45	49	51
V4820	4.5	602430165	HUNTERS RD	CON 9 LOT 22 OSNABRUCK	493052	4994985	3	1260	T57	32.1	40	43	45	49	51
V4823	4.5	602430053	HUNTERS RD	CON 9 LOT 24 OSNABRUCK	492382	4994603	3	888	T56	34.5	40	43	45	49	51
V4824	4.5	602430176	HUNTERS RD	CON 9 LOT 23 OSNABRUCK	492781	4994835	3	1244	T56	32.6	40	43	45	49	51
R4846	1.5	601050238	COUNTY RD 12	CON 5 LOT 14 FINCH	491407	5002383	6	1315	T38	31.2	40	43	45	49	51
R4847	1.5	601050238	COUNTY RD 12	CON 5 LOT 14 FINCH	491470	5002418	6	1377	T38	31.0	40	43	45	49	51
R4848	1.5	601050238	COUNTY RD 12	CON 5 LOT 14 FINCH	491583	5002324	6	1364	T38	31.0	40	43	45	49	51
R4857	4.5	601050237	15 UNION ST	CON 5 LOT 14 FINCH	491408	5002433	6	1359	T38	33.1	40	43	45	49	51
R4858	4.5	601050141	14745 COUNTY RD 43	CON 3 LOT 10 FINCH	491250	4997802	3	670	T48	39.1	40	43	45	49	51
V4923	4.5	601020104	COUNTY RD 43	CON 3 LOT 5 FINCH	488937	4996574	3	1162	T52	33.7	40	43	45	49	51
V4924	4.5	601050127	CONCESSION RD 3-4	CON 3 LOT 7 FINCH	489219	4998164	3 and 4	1116	T54	34.8	40	43	45	49	51
R4925	4.5	601060084	95 CHARLES ST	CON 9 LOT 11 FINCH	487320	5006414	5	1486	T18	35.0	40	43	45	49	51
V4944	4.5	690140177	STE MARIE RD	CON 7 LOT B RUSSELL	479363	5007174	1	1332	T1	31.3	40	43	45	49	51
V4946	4.5	690140109	MARIONVILLE RD	CON 7 LOT B RUSSELL	479668	5007256	1	1017	T1	34.0	40	43	45	49	51
V4947	4.5	602430096	HUNTERS RD	CON 9 LOT 19 OSNABRUCK	493985	4995514	3	1377	T57	29.8	40	43	45	49	51
V4953	4.5	602440151	HUNTERS RD	CON 9 LOT 29 OSNABRUCK	490797	4993677	3	1413	T56	30.1	40	43	45	49	51
V4957	4.5	601090122	UNION ST	CON 5 LOT 14 FINCH	491822	5002635	6	1438	T28	32.7	40	43	45	49	51
V4958	4.5	601040128	CONCESSION RD 1-2	CON 1 LOT 12 FINCH	493354	4997252	3	1170	T57	32.2	40	43	45	49	51
V4959	4.5	601040064	COUNTY RD 43	CON 2 LOT 10 FINCH	491661	4997902	3	807	T48	36.9	40	43	45	49	51
V4960	4.5	601040072	COUNTY RD 43	CON 2 LOT 11 FINCH	492179	4998177	3	1304	T48	33.2	40	43	45	49	51
V4963	4.5	601090116	UNION ST	CON 5 LOT 14 FINCH	491499	5002472	6	1438	T38	32.9	40	43	45	49	51
V4964	4.5	601020143	COUNTY RD 43	CON 3 LOT 1 FINCH	486779	4995454	3	915	T44	34.4	40	43	45	49	51
V4965	4.5	601080296	ASHBURN RD	CON 8 LOT 18 FINCH	492549	5006325	2	862	T29	34.2	40	43	45	49	51
V4967	4.5	601070275	CONCESSION RD 10-11	CON 11 LOT 11 FINCH	486370	5007674	1 and 2	1443	T9	31.4	40	43	45	49	51
V4988	4.5	601010165	COUNTY RD 13	CON 9 LOT 1 FINCH	482046	5003714	1 and 4	934	T6	36.6	40	43	45	49	51
V4989	4.5	601010164	COUNTY RD 13	CON 9 LOT 2 FINCH	482423	5003921	1 and 4	812	T10	38.4	40	43	45	49	51
V4990	4.5	601000205	CONCESSION RD 10-11	CON 11 LOT 1 FINCH	481349	5005228	1	839	T6	35.5	40	43	45	49	51
V4993	4.5	601050250	FINCH MAIN ST	CON 3 LOT 13 FINCH	492575	5000008	2	1407	T41	31.9	40	43	45	49	51

Point of Reception ID	Receptor Height [m]	Parcel Ident. Number	Municipal Address	Lot and Concession	UTM zone 18 NAD83		NIA map ID	Distance to nearest source [m]	Nearest source [ID]	Maximum calculated sound pressure level at receptor [dB(A)]	Sound level limit [dB(A)] at selected wind speed in m/s				
					Easting [m]	Northing [m]					≤6	7	8	9	10
V4994	4.5	601060496	COUNTY RD 9	CON 6 LOT 13 FINCH	491132	5002384	6	1202	T38	33.7	40	43	45	49	51
V4995	4.5	601020147	COUNTY RD 43	CON 3 LOT 3 FINCH	487879	4996038	3	765	T52	38.0	40	43	45	49	51
V4996	4.5	602440183	HUNTERS RD	CON 9 LOT 28 OSNABRUCK	490933	4993755	3	1277	T56	30.9	40	43	45	49	51
V4997	4.5	601050255	CONCESSION RD 4-5	CON 4 LOT 8 FINCH	488939	4999499	3 and 4	643	T32	38.4	40	43	45	49	51
V4998	4.5	602440187	HUNTERS RD	CON 9 LOT 36 OSNABRUCK	488191	4992267	3	920	T46	33.3	40	43	45	49	51
R5000	4.5	601020073	14096 MANLEY RD	CON 5 LOT 1 FINCH	485009	4998798	3 and 4	978	T58	33.7	40	43	45	49	51
R5001	4.5	601080170	15109 ASHBURN RD	CON 8 LOT 14 FINCH	490284	5005030	2	654	T27	37.2	40	43	45	49	51
R5003	4.5	602440186	14059 HUNTERS RD	CON 9 LOT 36 OSNABRUCK	488431	4992358	3	919	T46	33.3	40	43	45	49	51
R5007	4.5	601010152	2400 MURPHY RD	CON 6 LOT 1 FINCH	484698	4999171	3 and 4	698	T58	36.3	40	43	45	49	51

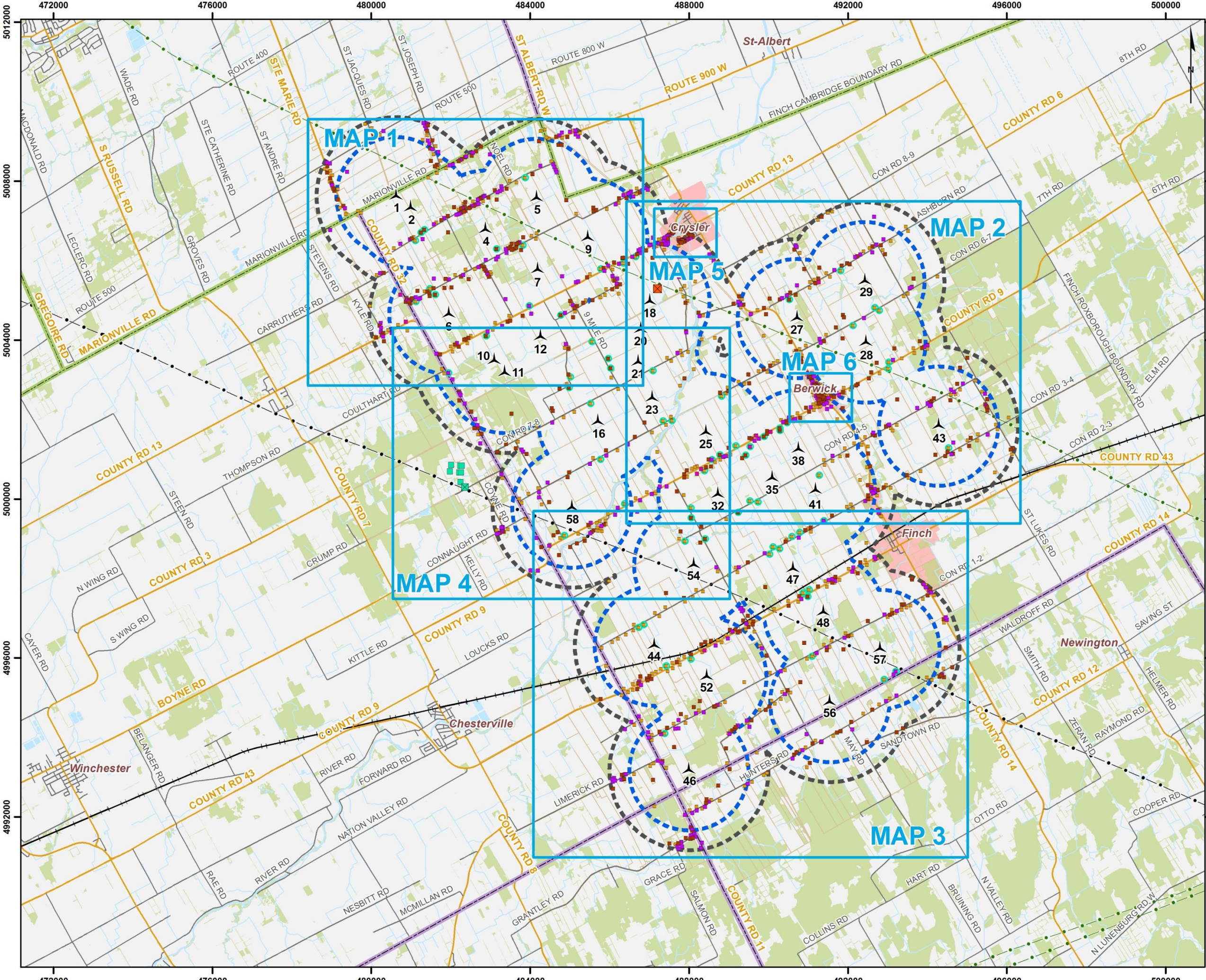
Table 7-2 Noise Impact Assessment Summary – Participants

Participant ID	Receptor Height [m]	Parcel Ident. Number	Municipal Address	Lot and Concession	UTM zone 18 NAD83		NIA map ID	Distance to nearest source [m]	Nearest source ID	Maximum calculated sound pressure level [dBA]
					Easting [m]	Northing [m]				
R1080	4.5	601000161	14114 CONCESSION RD 10-11	CON 10 LOT 2 FINCH	481613	5005145	1	605	T6	38.2
R1252	4.5	601000059	14187 CONCESSION RD 11	CON 12 LOT 3 FINCH	481335	5006779	1	635	T2	38.6
R1253	4.5	601000055	14175 CONCESSION RD 12	CON 12 LOT 2 FINCH	481253	5006706	1	661	T2	38.2
R1302	4.5	601000125	14367 CONCESSION RD 10-11	CON 11 LOT 5 FINCH	483157	5006298	1	551	T4	39.7
R1366	4.5	601080177	15140 ASHBURN RD	CON 7 LOT 14 FINCH	490524	5005018	2	513	T27	39.4
R1432	4.5	601010069	14449 SHANE RD	CON 9 LOT 6 FINCH	484770	5004626	1	751	T12	37.9
R1439	1.5	601000187	14359 COUNTY RD 13	CON 10 LOT 5 FINCH	483980	5004861	1	834	T12	36.3
R1445	4.5	601010062	14186 COUNTY RD 13	CON 9 LOT 3 FINCH	482895	5004108	1 and 4	671	T10	39.3
R1453	4.5	601060376	1995 NINE MILE RD	CON 8 LOT 7 FINCH	485965	5003538	1 and 4	759	T21	38.6
R1454	4.5	601060492	2011 NINE MILE RD	CON 8 LOT 7 FINCH	486025	5003292	1 and 4	706	T21	38.9
R1458	4.5	601010086	2025 FORGUES RD	CON 8 LOT 5 FINCH	484977	5002803	4	1135	T16	35.8
R1482	4.5	601050078	14924 BERWICK RD	CON 5 LOT 12 FINCH	490465	5001923	2	736	T38	37.3
R1484	4.5	601050077	14890 BERWICK RD	CON 5 LOT 11 FINCH	490287	5001728	2	670	T38	38.2
R1488	4.5	601050074	14830 BERWICK RD	CON 5 LOT 11 FINCH	489886	5001575	2	925	T38	37.1
R1494	7.5	601050072	14778 BERWICK RD	CON 5 LOT 10 FINCH	489538	5001318	2	977	T35	37.7
R1495	4.5	601050072	14760 BERWICK RD	CON 5 LOT 10 FINCH	489425	5001106	2 and 4	893	T35	37.7
R1500	4.5	601060263	14685 BERWICK RD	CON 6 LOT 9 FINCH	488780	5001111	2 and 4	660	T25	38.9
R1501	1.5	601060261	14651 BERWICK RD	CON 6 LOT 8 FINCH	488576	5000992	2 and 4	692	T25	37.1
R1751	4.5	601040059	14698 COUNTY RD 43	CON 2 LOT 9 FINCH	490985	4997546	3	564	T48	40.0
R1880	1.5	601050111	14875 CONCESSION RD 3-4	CON 4 LOT 11 FINCH	491389	4999460	3	776	T41	35.2
R1882	4.5	601050097	2679 GOLDFIELD RD N	CON 4 LOT 7 FINCH	488401	4998999	3 and 4	728	T54	37.5
R1885	4.5	601020053	2588 GOLDFIELD RD N	CON 5 LOT 6 FINCH	488053	4999526	3 and 4	886	T32	36.3
R1886	4.5	601050102	14634 CONCESSION RD 5	CON 4 LOT 8 FINCH	489233	4999669	2, 3 and 4	670	T32	38.4
R2017	1.5	601040158	14835 FINCH OBNABRUCK BOUNDARY RD	CON 1 LOT 11 FINCH	493201	4995663	3	685	T57	35.3
R2025	1.5	601010059	1749 FINCH WINCHESTER BOUNDARY RD	CON 9 LOT 1 FINCH	481947	5003179	1 and 4	1186	T10	32.7
V4073	4.5	601030124	CONCESSION RD 1-2	CON 1 LOT 1 FINCH	487383	4994100	3	1116	T46	32.7
V4086	4.5	601040147	CONCESSION RD 1-2	CON 1 LOT 8 FINCH	491089	4996046	3	1137	T48	34.8
V4108	4.5	601030077	COUNTY RD 43	CON 2 LOT 4 FINCH	488047	4995969	3	598	T52	38.9
V4124	4.5	601020145	CONCESSION RD 3-4	CON 3 LOT 3 FINCH	486860	4996841	3	598	T44	38.0
V4127	4.5	601020119	CONCESSION RD 3-4	CON 3 LOT 2 FINCH	486731	4996770	3	608	T44	37.8
V4130	4.5	601020146	COUNTY RD 43	CON 3 LOT 3 FINCH	487426	4995801	3	587	T44	38.8
V4137	4.5	601020081	CONCESSION RD 4-5	CON 4 LOT 6 FINCH	487891	4998942	3 and 4	653	T54	37.8
V4163	4.5	601010084	9 MILE RD	CON 8 LOT 6 FINCH	485555	5003963	1 and 4	1264	T20	36.6
V4164	4.5	601010115	FORGUES RD	CON 8 LOT 5 FINCH	485009	5003071	1 and 4	1253	T12	35.9
V4196	4.5	601070110	CONCESSION RD 11-12	CON 11 LOT 7 FINCH	483873	5008090	1	597	T5	38.3
V4200	4.5	601070143	COUNTY RD 13	CON 10 LOT 8 FINCH	485773	5005793	1	838	T9	37.3

Participant ID	Receptor Height [m]	Parcel Ident. Number	Municipal Address	Lot and Concession	UTM zone 18 NAD83		NIA map ID	Distance to nearest source [m]	Nearest source ID	Maximum calculated sound pressure level [dBA]
					Easting [m]	Northing [m]				
V4225	4.5	601080254	ASHBURN RD	CON 7 LOT 17 FINCH	491811	5005748	2	671	T29	37.2
V4226	4.5	601080190	CONCESSION RD 6-7	CON 7 LOT 17 FINCH	492672	5004818	2	700	T29	37.9
V4231	4.5	601090102	COUNTY RD 9	CON 6 LOT 17 FINCH	493025	5003442	2	754	T28	36.0
V4234	4.5	601090105	CONCESSION RD 6-7	CON 6 LOT 17 FINCH	492785	5004744	2	813	T29	37.2
V4235	4.5	601090101	CONCESSION RD 6-7	CON 6 LOT 16 FINCH	492121	5004367	2	547	T28	39.4
V4269	4.5	601050137	CONCESSION RD 3-4	CON 3 LOT 9 FINCH	490026	4998613	3	700	T47	37.5
V4270	4.5	601050139	COUNTY RD 43	CON 3 LOT 9 FINCH	490871	4997640	3	647	T47	39.6
V4274	4.5	601050138	CONCESSION RD 3-4	CON 3 LOT 9 FINCH	490277	4998750	3	616	T47	38.5
V4276	4.5	601050140	COUNTY RD 43	CON 3 LOT 9 FINCH	491019	4997715	3	658	T47	39.7
V4282	4.5	601050104	CONCESSION RD 4-5	CON 4 LOT 9 FINCH	489729	4999928	2	691	T35	38.8
V4285	4.5	601050102	CONCESSION RD 3-4	CON 4 LOT 9 FINCH	490112	4998796	3	754	T47	37.1
V4286	4.5	601050242	CONCESSION RD 3-4	CON 4 LOT 10 FINCH	490590	4999057	3	823	T47	37.0
V4287	4.5	601050107	CONCESSION RD 3-4	CON 4 LOT 10 FINCH	490786	4999164	3	946	T47	36.6
V4288	4.5	601050112	CONCESSION RD 4-5	CON 4 LOT 12 FINCH	491275	5000601	2	404	T41	42.4
V4291	4.5	601050069	CONCESSION RD 4-5	CON 5 LOT 9 FINCH	489528	4999954	2	797	T35	38.6
V4295	4.5	601050056	GOLDFIELD RD	CON 5 LOT 7 FINCH	488047	4999775	2, 3 and 4	753	T32	37.0
V4296	4.5	601050062	COUNTY RD 9	CON 5 LOT 8 FINCH	488387	5000713	2 and 4	695	T32	38.6
V4300	4.5	601010133	MURPHY RD	CON 6 LOT 2 FINCH	484859	4999081	3 and 4	719	T58	36.0
V4302	4.5	601010129	CONCESSION RD 6-7	CON 6 LOT 4 FINCH	485769	5001000	4	935	T16	35.6
V4306	4.5	601010128	COUNTY RD 9	CON 6 LOT 4 FINCH	486380	4999885	2, 3 and 4	1338	T58	32.8
V4314	4.5	601010117	CONCESSION RD 7-8	CON 7 LOT 5 FINCH	485520	5002407	4	510	T16	40.1
V4326	4.5	601060340	CONCESSION RD 6-7	CON 7 LOT 7 FINCH	487344	5001967	2 and 4	627	T23	39.1
V4328	4.5	601060345	CONCESSION RD 7-8	CON 7 LOT 8 FINCH	487089	5003230	2 and 4	424	T21	42.9
V4332	4.5	601060073	COUNTY RD 13	CON 9 LOT 9 FINCH	486343	5005938	1 and 2	10941	T9	37.4
V4334	4.5	601060076	COUNTY RD 13	CON 9 LOT 10 FINCH	486652	5006099	1 and 2	977	Transf	37.2
V4343	4.5	601000191	CONCESSION RD 10-11	CON 10 LOT 6 FINCH	483816	5006384	1	726	T7	38.6
V4345	4.5	601000150	CONCESSION RD 10-11	CON 10 LOT 1 FINCH	481120	5004969	1	892	T6	34.8
V4350	4.5	601000107	CONCESSION RD 10-11	CON 11 LOT 2 FINCH	481472	5005295	1	808	T6	35.9
V4353	4.5	601000109	CONCESSION RD 11-12	CON 11 LOT 2 FINCH	481105	5006502	1	819	T2	36.6
V4367	4.5	601060271	CONCESSION RD 6-7	CON 6 LOT 10 FINCH	488813	5002591	2 and 4	1001	T25	35.3
V4368	4.5	601060265	COUNTY RD 9	CON 6 LOT 9 FINCH	489173	5001339	2 and 4	816	T25	37.6
V4384	4.5	601090208	COUNTY RD 9	CON 5 LOT 17 FINCH	493005	5003284	2	852	T28	35.1
V4391	4.5	601090204	CONCESSION RD 3-4	CON 4 LOT 17 FINCH	494529	5001287	2	604	T43	37.5
V4506	4.5	601060343	CONCESSION RD 6-7	CON 6 LOT 8 FINCH	487568	5001974	2 and 4	746	T23	38.7
V4999	4.5	601040157	FINCH OSNABRUCK BOUNDARY RD	CON 1 LOT 10 FINCH	492908	4995463	3	764	T57	36.0
R5002	4.5	601050077	14890 COUNTY RD 9	CON 5 LOT 11 FINCH	490282	5001781	2	712	T38	37.8



APPENDIX A – NOISE ISO-CONTOUR MAPS



Legend

Project Components

- Wind Turbine (33)
- Transformer
- Investigation Area (1.5 km Buffer)
- Investigation Area (2 km Buffer)

Other Components

- Railroad
- Local Road
- Secondary Road
- Primary Road
- 115 kV Transmission Line
- 230 kV Transmission Line
- Watercourse
- Built Up Area
- Wooded Area
- Waterbody
- Property Boundary

Existing Solar Farm

- City Lights Inverter
- City Lights Transformer

Point of Reception (POR)

- POR (1-Storey)
- POR (2-Storey)
- POR (3-Storey)
- Vacant Lot Receptor
- POR (Participant)



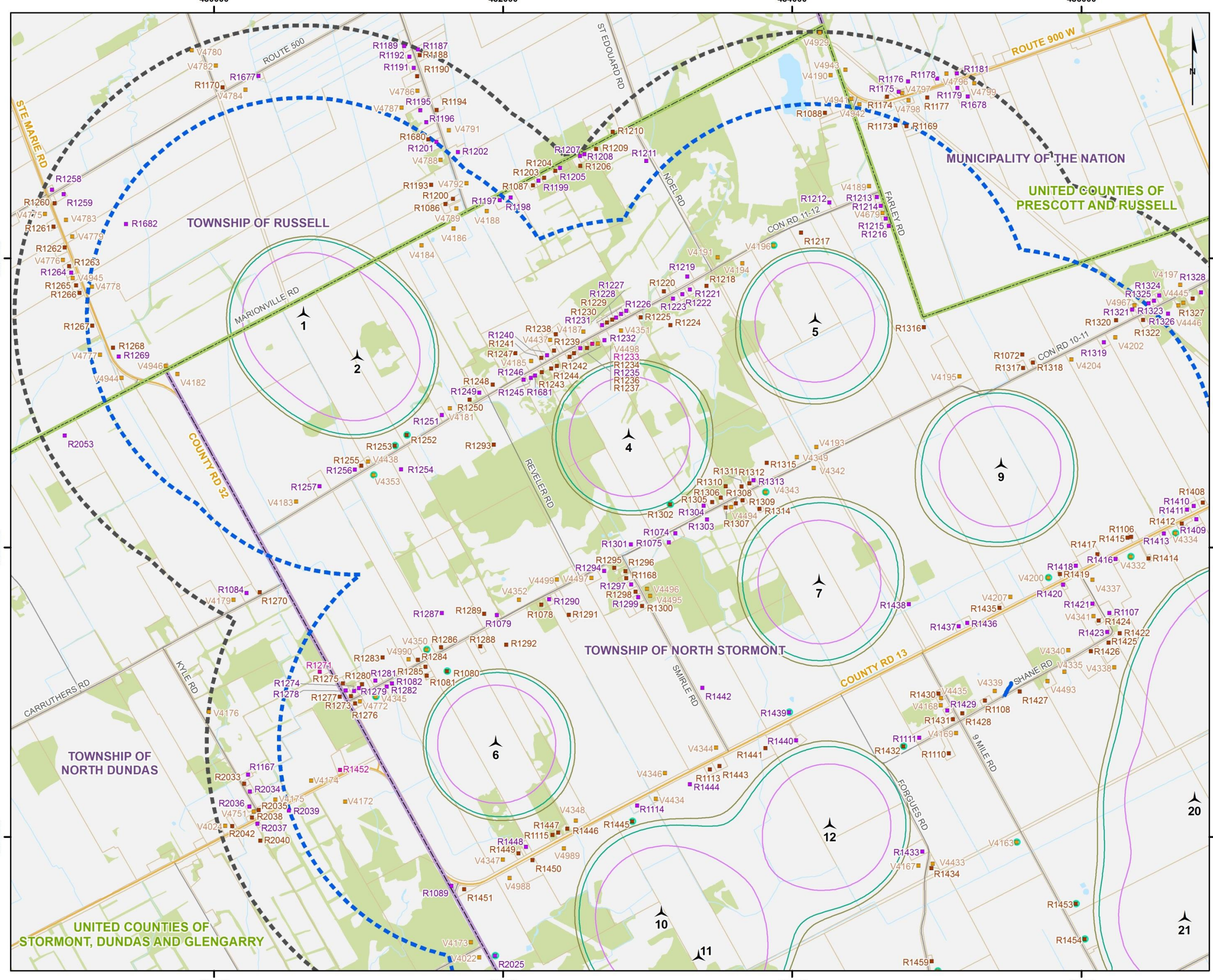
Nation Rise Wind Farm

NOISE MAP EXTENTS

001-10021027-170026-AD
21 August 2017

DNV·GL

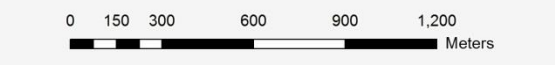
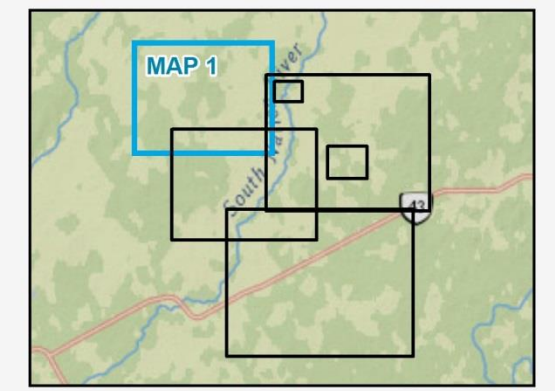
Projection: UTM Zone 18, NAD83
Sources: ArcGIS Online, Land Information Ontario, United Counties of Stormont, Dundas and Glengarry, Teranet (April 2016).



Legend

Project Components	Point of Reception (POR)
Wind Turbine (33)	POR (1-Storey)
Transformer	POR (2-Storey)
Investigation Area (1.5 km Buffer)	POR (3-Storey)
Investigation Area (2 km Buffer)	Vacant Lot Receptor
	POR (Participant)
Existing Solar Farm	Other Components
City Lights Inverter	Railroad
City Lights Transformer	Local Road
	Secondary Road
	Primary Road
	Watercourse
	Waterbody
	Built Up Area
	Wooded Area
	Property Boundary
	Predicted Sound Level at Wind Speed of 6 m/s
40 dB(A) at 1.5 m agl*	
40 dB(A) at 4.5 m agl*	
40 dB(A) at 7.5 m agl*	

* agl: above ground level



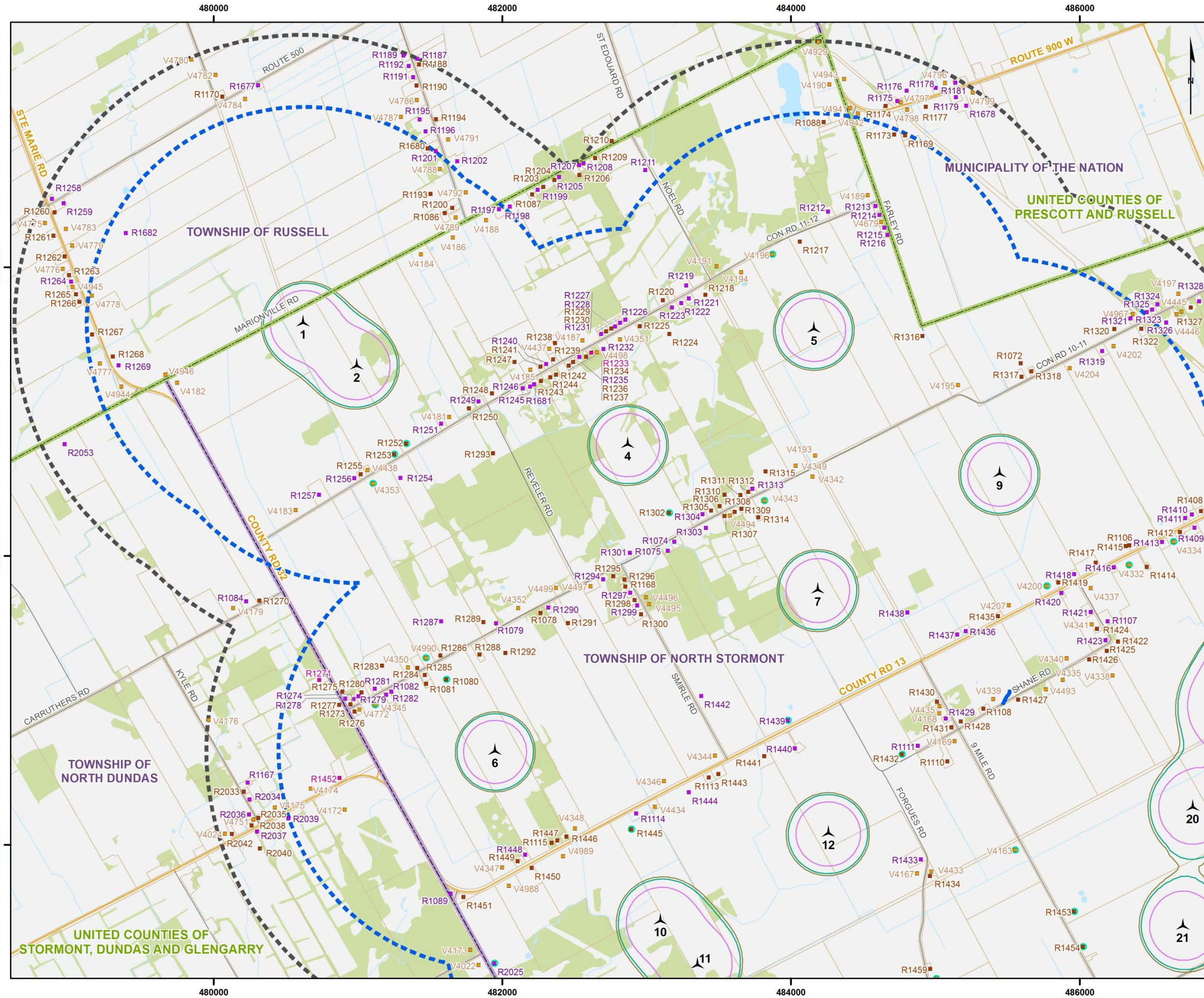
Nation Rise Wind Farm

SIMULATED SOUND ISOCONTOUR LEVELS
[WIND SPEED OF 6 m/s]
MAP 1A OF 6

001-10021027-170626-AD
Layout: L21
21 August 2017

DNV·GL

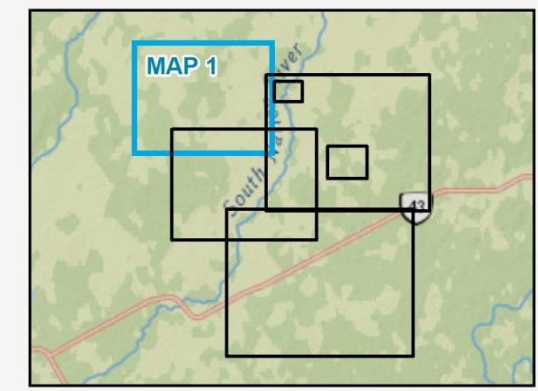
Projection: UTM Zone 18, NAD83
Sources: ArcGIS Online, Land Information Ontario, United Counties of Stormont, Dundas and Glengarry, First Base Solutions, Teranet (April 2016).



Legend

Project Components	Point of Reception (POR)
Wind Turbine (33)	POR (1-Storey)
Transformer	POR (2-Storey)
Investigation Area (1.5 km Buffer)	POR (3-Storey)
Investigation Area (2 km Buffer)	Vacant Lot Receptor
	POR (Participant)
Existing Solar Farm	Other Components
City Lights Inverter	Railroad
City Lights Transformer	Local Road
	Secondary Road
	Primary Road
	Watercourse
	Built Up Area
	Wooded Area
	Waterbody
	Property Boundary
Predicted Sound Level at Wind Speed of 8 m/s	
45 dB(A) at 1.5 m agl*	
45 dB(A) at 4.5 m agl*	
45 dB(A) at 7.5 m agl*	

* agl: above ground level



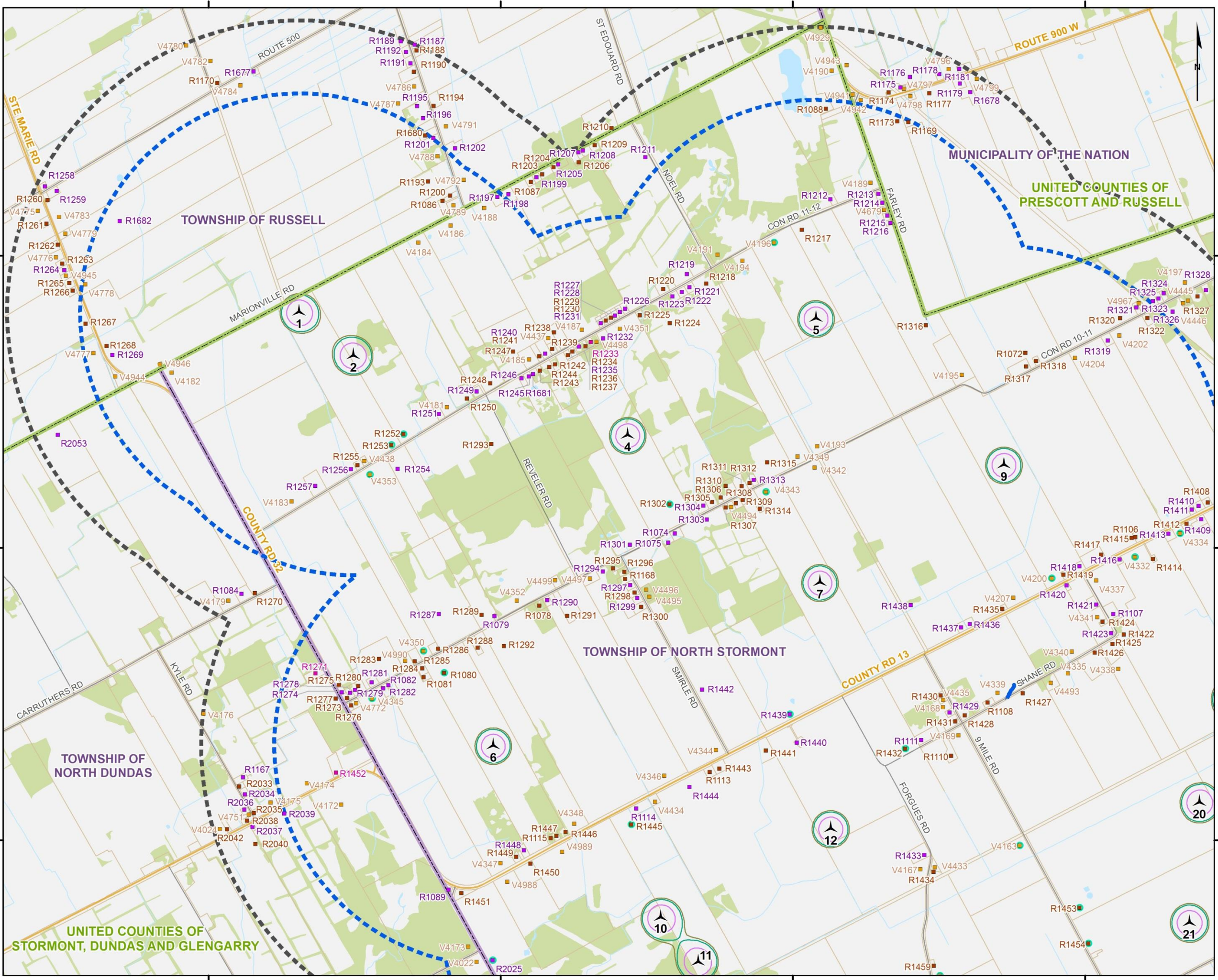
Nation Rise Wind Farm

SIMULATED SOUND ISOCONTOUR LEVELS
[WIND SPEED OF 8 m/s]
MAP 1B OF 6

001-10021027-170202-AD
Layout: L21
21 August 2017

DNV·GL

Projection: UTM Zone 18, NAD83
Sources: ArcGIS Online, Land Information Ontario,
United Counties of Stormont, Dundas and Glengarry,
First Base Solutions, Teranet (April 2016).



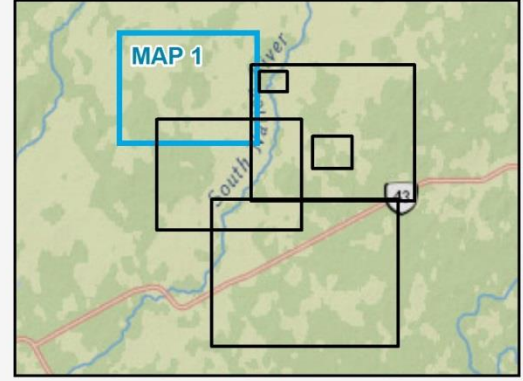
Legend

Project Components	Point of Reception (POR)
Wind Turbine (33)	POR (1-Storey)
Transformer	POR (2-Storey)
Investigation Area (1.5 km Buffer)	POR (3-Storey)
Investigation Area (2 km Buffer)	Vacant Lot Receptor
	POR (Participant)
Existing Solar Farm	Other Components
City Lights Inverter	Railroad
City Lights Transformer	Local Road
	Secondary Road
	Primary Road
	Watercourse
	Built Up Area
	Wooded Area
	Waterbody
	Property Boundary

Predicted Sound Level at Wind Speed of 10 m/s

- 50 dB(A) at 1.5 m agl*
- 50 dB(A) at 4.5 m agl*
- 50 dB(A) at 7.5 m agl*

* agl: above ground level



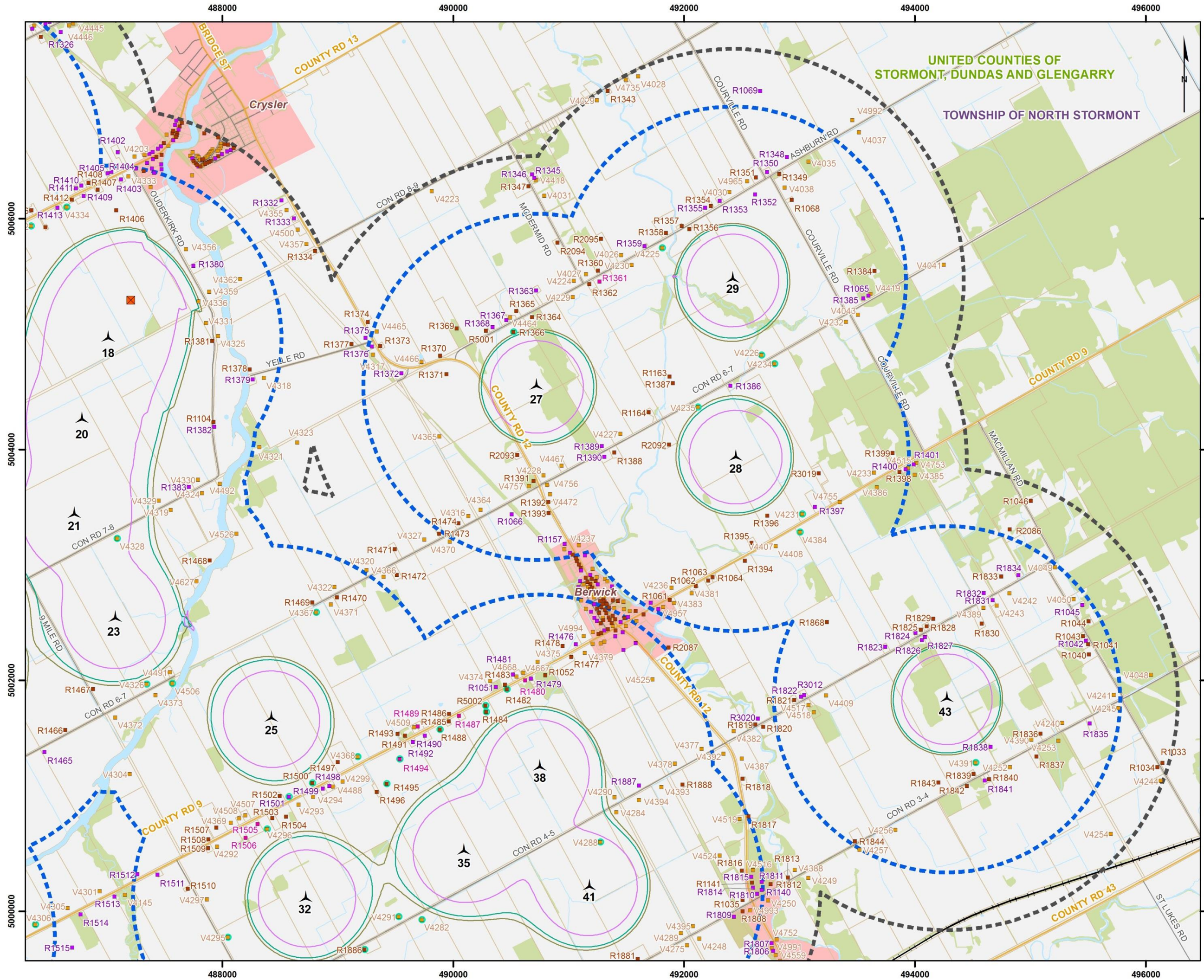
Nation Rise Wind Farm

SIMULATED SOUND ISOCONTOUR LEVELS
[WIND SPEED OF 10 m/s]
MAP 1C OF 6

001-10021027-170626-AD
Layout: L21
21 August 2017

DNV·GL

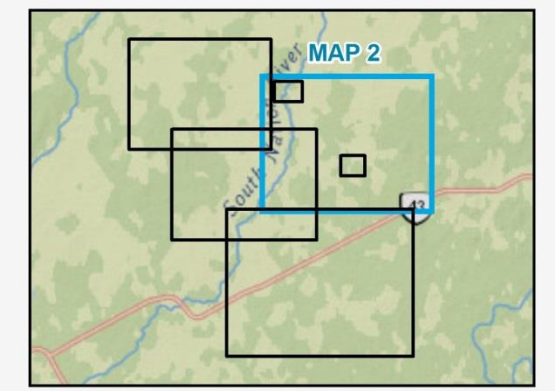
Projection: UTM Zone 18, NAD83
Sources: ArcGIS Online, Land Information Ontario,
United Counties of Stormont, Dundas and Glengarry,
First Base Solutions, Teranet (April 2016).



Legend

Project Components	Point of Reception (POR)
Wind Turbine (33)	POR (1-Storey)
Transformer	POR (2-Storey)
Investigation Area (1.5 km Buffer)	POR (3-Storey)
Investigation Area (2 km Buffer)	Vacant Lot Receptor
	POR (Participant)
Existing Solar Farm	Other Components
City Lights	Railroad
City Lights Inverter	Local Road
City Lights Transformer	Secondary Road
	Primary Road
	Watercourse
	Built Up Area
	Wooded Area
	Waterbody
	Property Boundary
Predicted Sound Level at Wind Speed of 6 m/s	
40 dB(A) at 1.5 m agl*	
40 dB(A) at 4.5 m agl*	
40 dB(A) at 7.5 m agl*	

* agl: above ground level



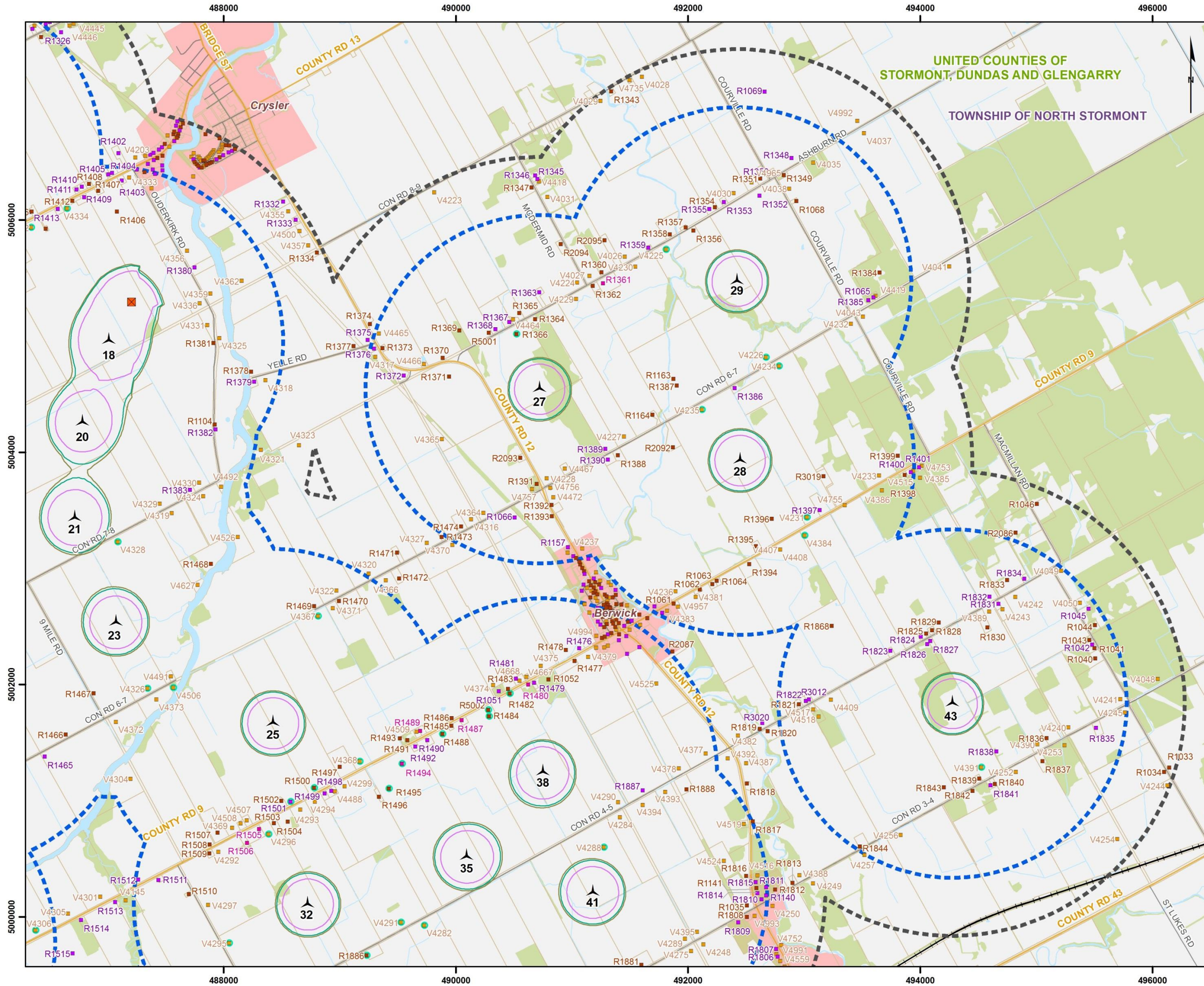
Nation Rise Wind Farm

SIMULATED SOUND ISOCONTOUR LEVELS
[WIND SPEED OF 6 m/s]
MAP 2A OF 6

001-10021027-170626-AD
Layout: L21
21 August 2017


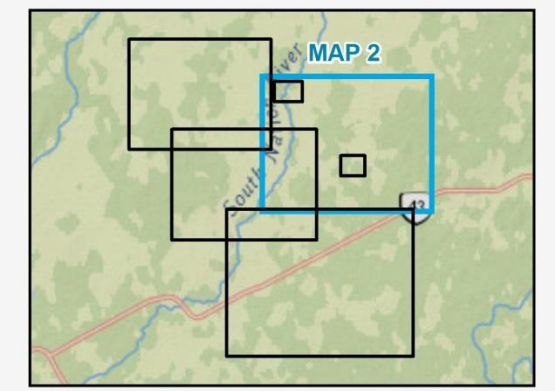
DNV·GL

Projection: UTM Zone 18, NAD83
Sources: ArcGIS Online, Land Information Ontario,
United Counties of Stormont, Dundas and Glengarry,
First Base Solutions, Teranet (April 2016).



Legend

Project Components	Point of Reception (POR)
Wind Turbine (33)	POR (1-Storey)
Transformer	POR (2-Storey)
Investigation Area (1.5 km Buffer)	POR (3-Storey)
Investigation Area (2 km Buffer)	Vacant Lot Receptor
	POR (Participant)
Existing Solar Farm	Other Components
City Lights Inverter	Railroad
City Lights Transformer	Local Road
	Secondary Road
	Primary Road
	Watercourse
	Built Up Area
	Wooded Area
	Waterbody
	Property Boundary
Predicted Sound Level at Wind Speed of 8 m/s	
45 dB(A) at 1.5 m agl*	
45 dB(A) at 4.5 m agl*	
45 dB(A) at 7.5 m agl*	
	* agl: above ground level



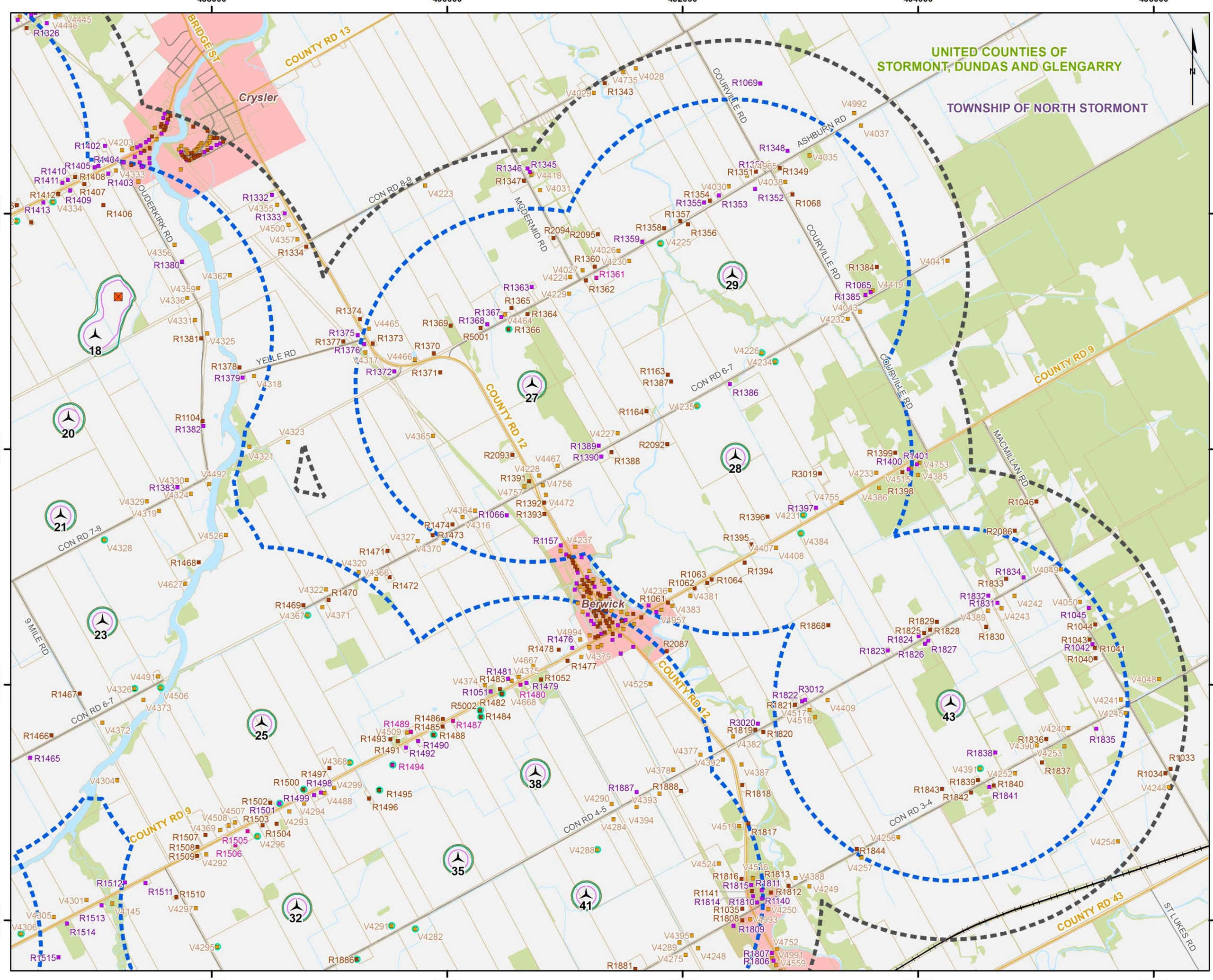
Nation Rise Wind Farm

SIMULATED SOUND ISOCONTOUR LEVELS
[WIND SPEED OF 8 m/s]
MAP 2B OF 6

001-10021027-170628-AD
Layout: L21
21 August 2017

DNV·GL

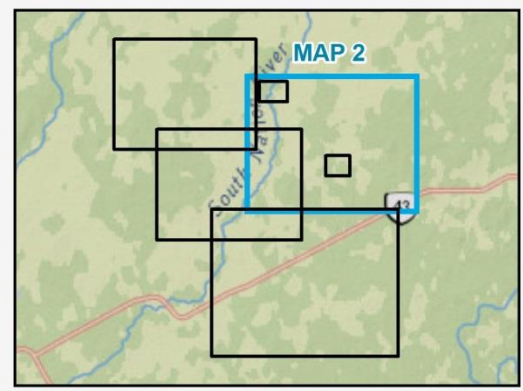
Projection: UTM Zone 18, NAD83
Sources: ArcGIS Online, Land Information Ontario,
United Counties of Stormont, Dundas and Glengarry,
First Base Solutions, Teranet (April 2016).



Legend

Project Components	Point of Reception (POR)
Wind Turbine (33)	POR (1-Storey)
Transformer	POR (2-Storey)
Investigation Area (1.5 km Buffer)	POR (3-Storey)
Investigation Area (2 km Buffer)	Vacant Lot Receptor
	POR (Participant)
Existing Solar Farm	Other Components
City Lights Inverter	Railroad
City Lights Transformer	Local Road
	Secondary Road
	Primary Road
	Watercourse
Predicted Sound Level at Wind Speed of 10 m/s	Built Up Area
50 dB(A) at 1.5 m agl*	Wooded Area
50 dB(A) at 4.5 m agl*	Waterbody
50 dB(A) at 7.5 m agl*	Property Boundary

* agl: above ground level



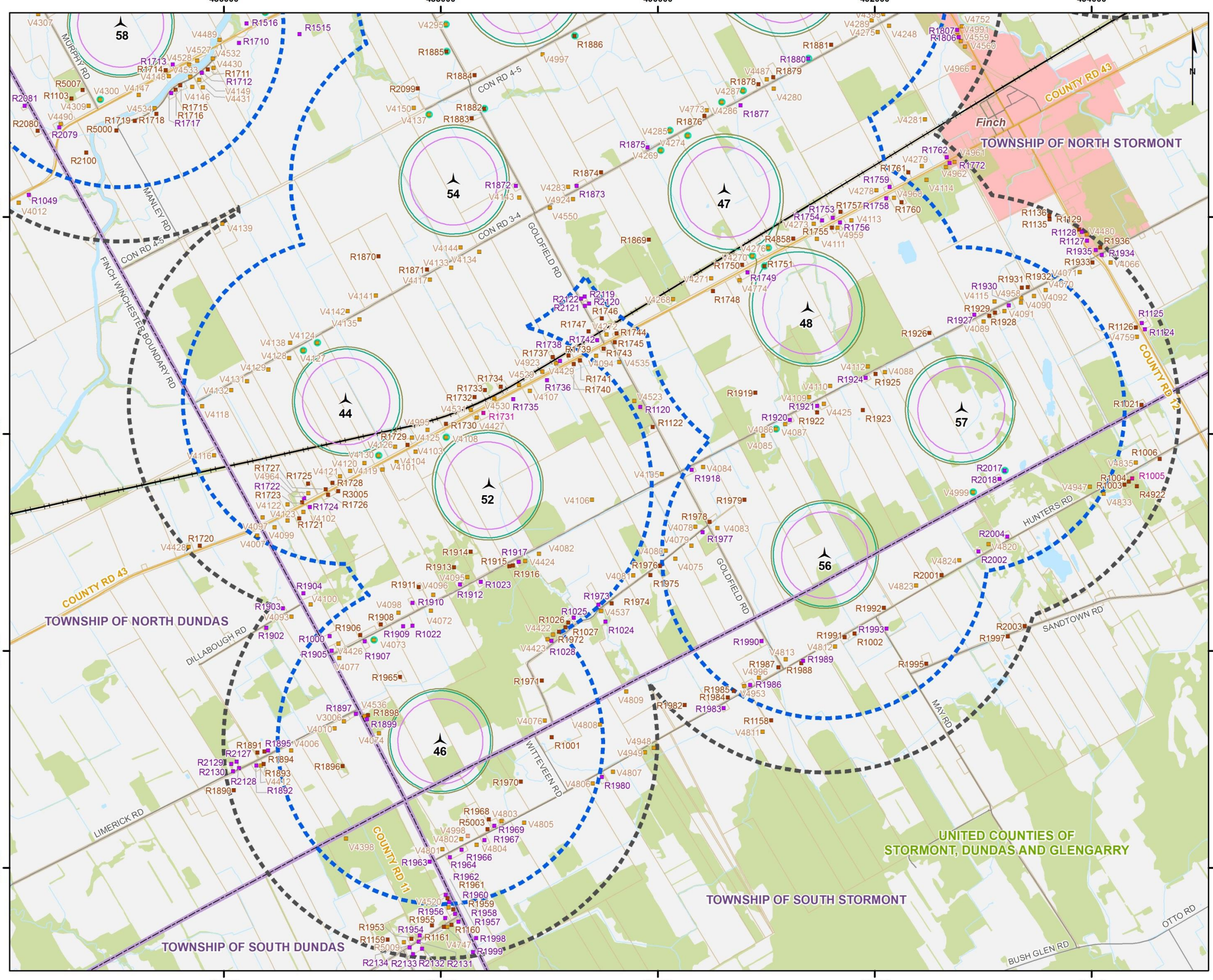
Nation Rise Wind Farm

SIMULATED SOUND ISOCONTOUR LEVELS
[WIND SPEED OF 10 m/s]
MAP 2C OF 6

001-10021027-170628-AD
Layout: L21
21 August 2017

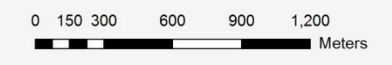
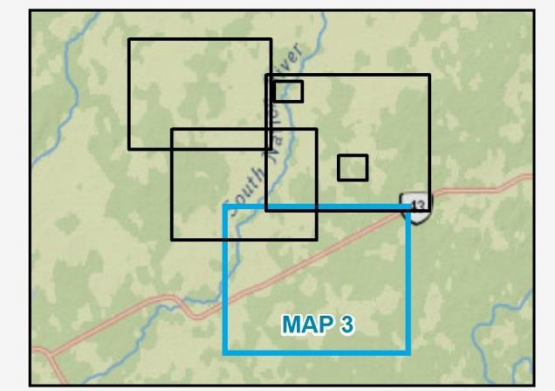
DNV·GL

Projection: UTM Zone 18, NAD83
Sources: ArcGIS Online, Land Information Ontario,
United Counties of Stormont, Dundas and Glengarry,
First Base Solutions, Teranet (April 2016).



Legend

Project Components	Point of Reception (POR)
Wind Turbine (33)	POR (1-Storey)
Transformer	POR (2-Storey)
Investigation Area (1.5 km Buffer)	POR (3-Storey)
Investigation Area (2 km Buffer)	Vacant Lot Receptor
	POR (Participant)
Existing Solar Farm	Other Components
City Lights	Railroad
City Lights Inverter	Local Road
City Lights Transformer	Secondary Road
	Primary Road
	Watercourse
Predicted Sound Level at Wind Speed of 6 m/s	Built Up Area
40 dB(A) at 1.5 m agl*	Wooded Area
40 dB(A) at 4.5 m agl*	Waterbody
40 dB(A) at 7.5 m agl*	Property Boundary
	* agl: above ground level



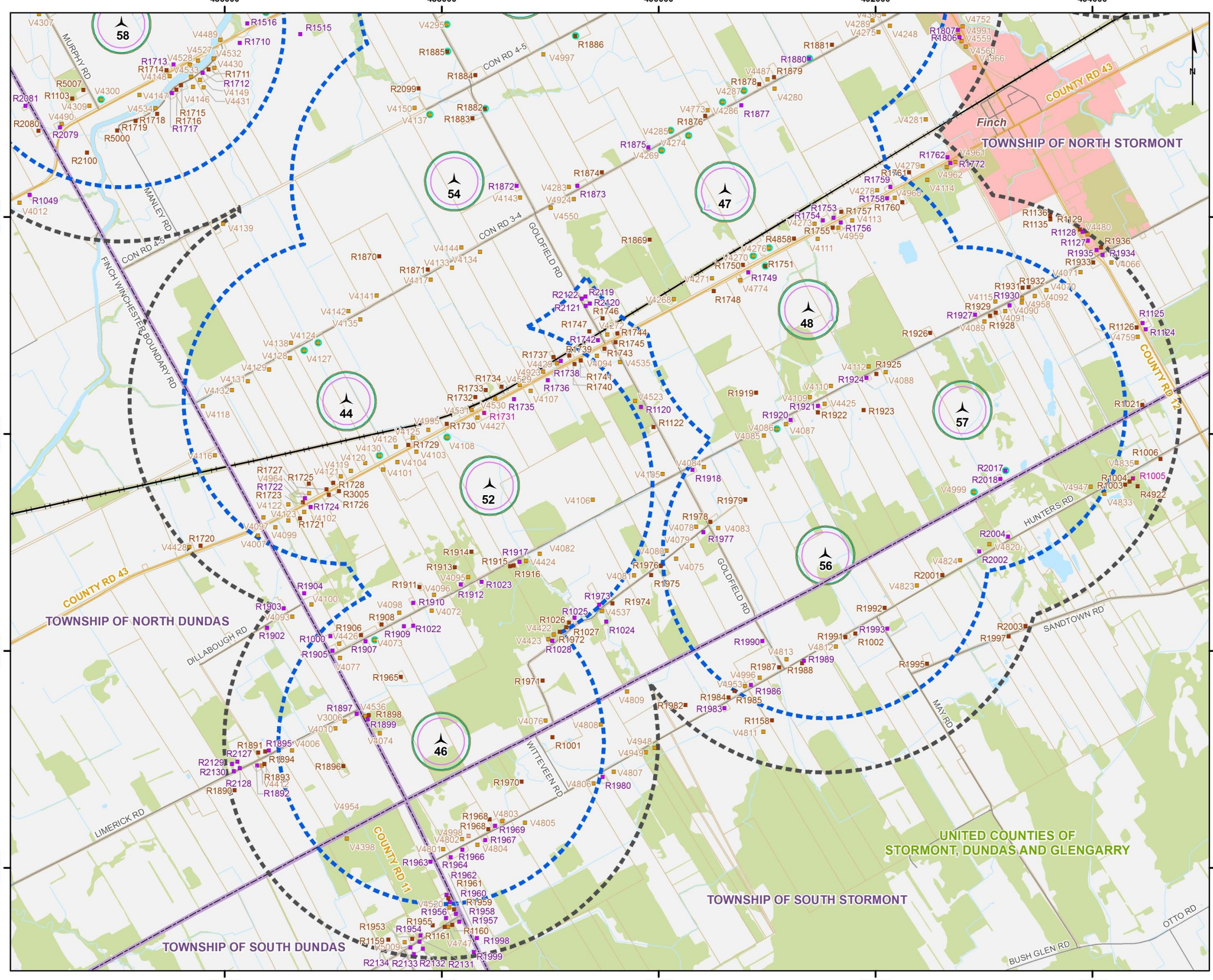
Nation Rise Wind Farm

SIMULATED SOUND ISOCONTOUR LEVELS
[WIND SPEED OF 6 m/s]
MAP 3A OF 6

001-10021027-170626-AD
Layout: L21
21 August 2017

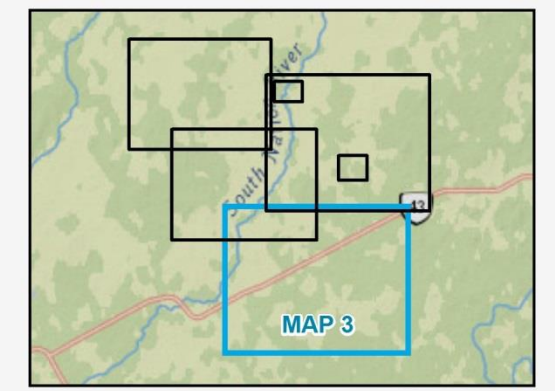
DNV·GL

Projection: UTM Zone 18, NAD83
Sources: ArcGIS Online, Land Information Ontario,
United Counties of Stormont, Dundas and Glengarry,
First Base Solutions, Teranet (April 2016).



Legend

Project Components	Point of Reception (POR)
Wind Turbine (33)	POR (1-Storey)
Transformer	POR (2-Storey)
Investigation Area (1.5 km Buffer)	POR (3-Storey)
Investigation Area (2 km Buffer)	Vacant Lot Receptor
	POR (Participant)
Existing Solar Farm	Other Components
City Lights Inverter	Railroad
City Lights Transformer	Local Road
	Secondary Road
	Primary Road
	Watercourse
Predicted Sound Level at Wind Speed of 8 m/s	Built Up Area
45 dB(A) at 1.5 m agl*	Wooded Area
45 dB(A) at 4.5 m agl*	Waterbody
45 dB(A) at 7.5 m agl*	Property Boundary
	* agl: above ground level



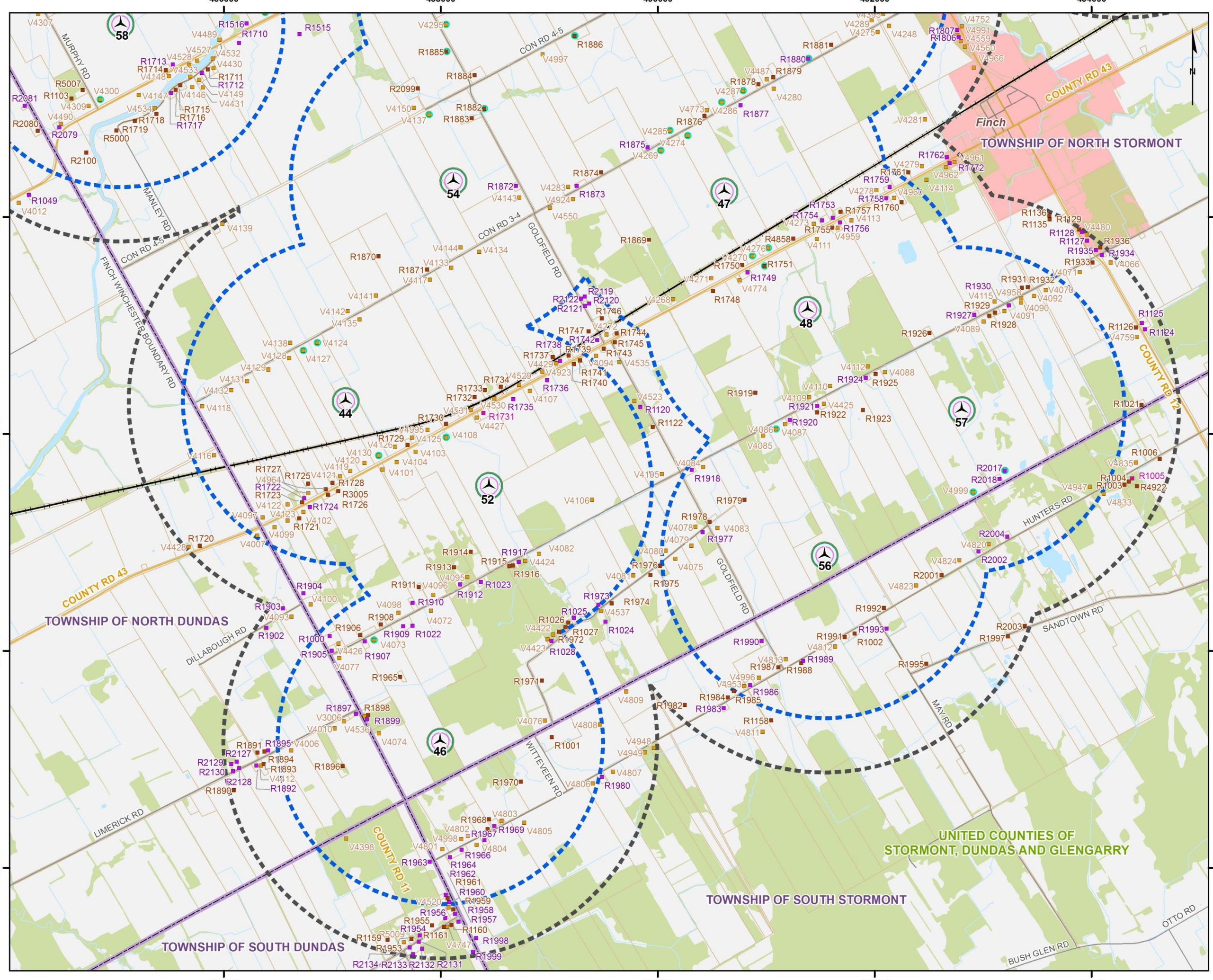
Nation Rise Wind Farm

**SIMULATED SOUND ISOCONTOUR LEVELS
[WIND SPEED OF 8 m/s]
MAP 3B OF 6**

001-10021027-170626-AD
Layout: L21
21 August 2017

DNV·GL

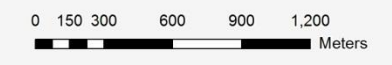
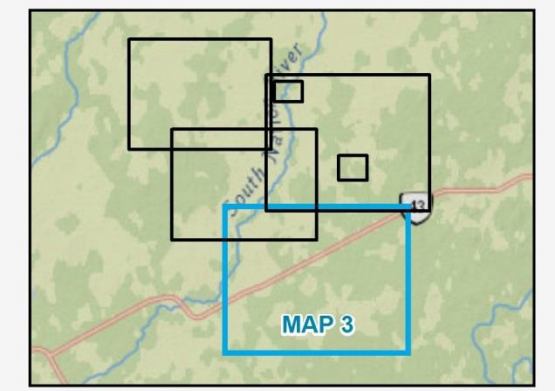
Projection: UTM Zone 18, NAD83
Sources: ArcGIS Online, Land Information Ontario,
United Counties of Stormont, Dundas and Glengarry,
First Base Solutions, Teranet (April 2016).



Legend

Project Components		Point of Reception (POR)	
	Wind Turbine (33)		POR (1-Storey)
	Transformer		POR (2-Storey)
	Investigation Area (1.5 km Buffer)		POR (3-Storey)
	Investigation Area (2 km Buffer)		Vacant Lot Receptor
			POR (Participant)
Existing Solar Farm			
	City Lights Inverter		Railroad
	City Lights Transformer		Local Road
			Secondary Road
			Primary Road
			Watercourse
			Built Up Area
			Wooded Area
			Waterbody
			Property Boundary
Predicted Sound Level at Wind Speed of 8 m/s			
	50 dB(A) at 1.5 m agl*		
	50 dB(A) at 4.5 m agl*		
	50 dB(A) at 7.5 m agl*		

* agl: above ground level



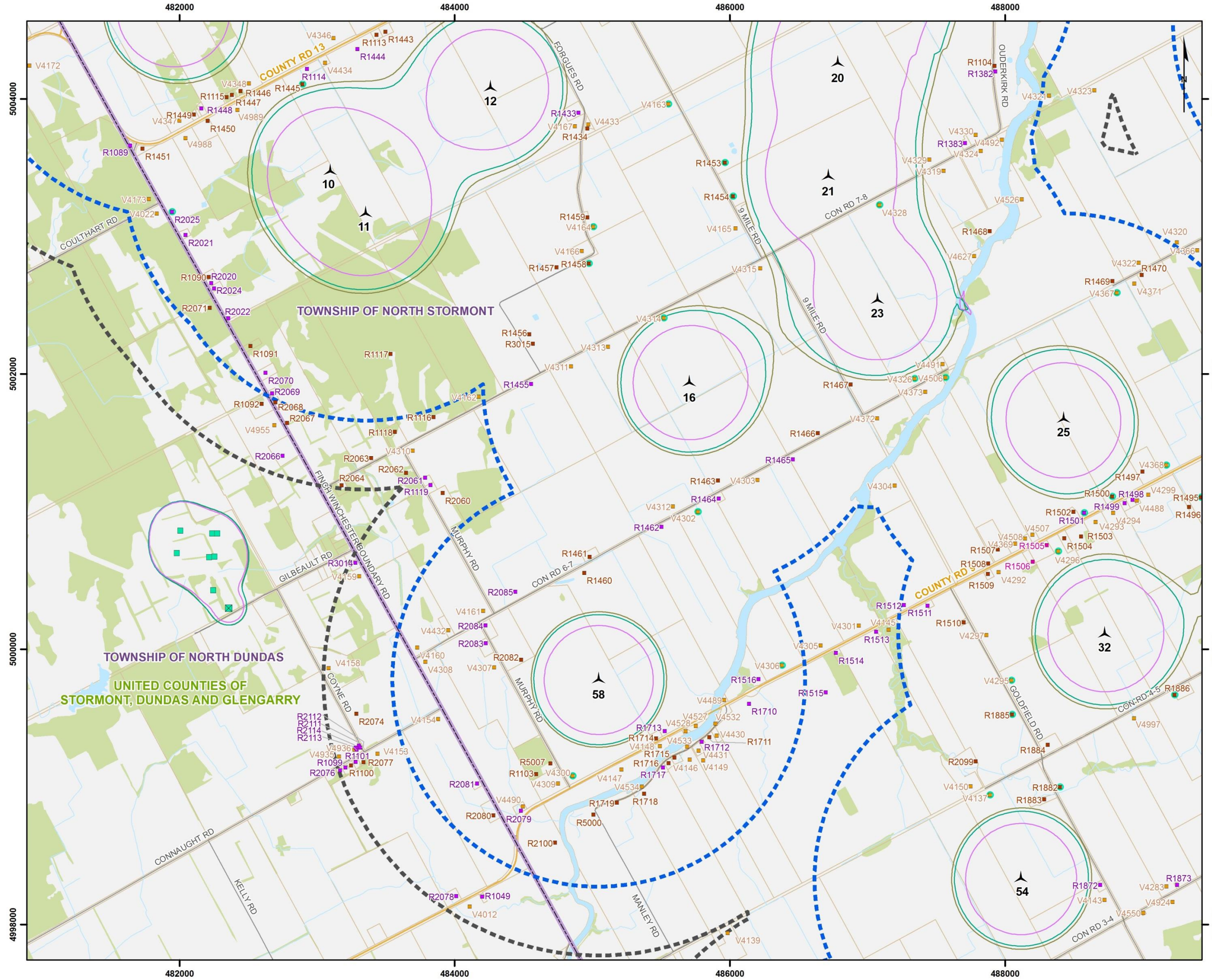
Nation Rise Wind Farm

SIMULATED SOUND ISOCONTOUR LEVELS
[WIND SPEED OF 10 m/s]
MAP 3C OF 6

001-10021027-170626-AD
Layout: L21
21 August 2017

DNV·GL

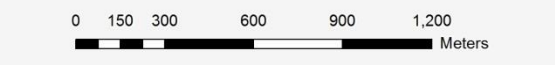
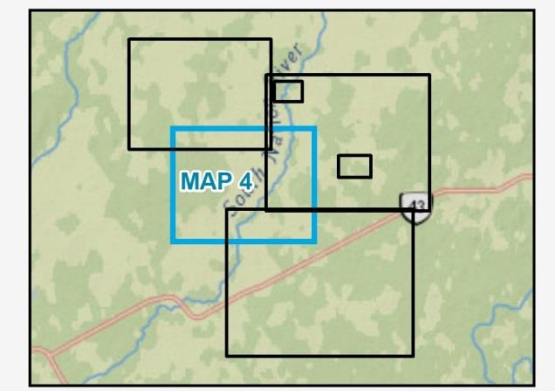
Projection: UTM Zone 18, NAD83
Sources: ArcGIS Online, Land Information Ontario, United Counties of Stormont, Dundas and Glengarry, First Base Solutions, Teranet (April 2016).



Legend

Project Components	Point of Reception (POR)
Wind Turbine (33)	POR (1-Storey)
Transformer	POR (2-Storey)
Investigation Area (1.5 km Buffer)	POR (3-Storey)
Investigation Area (2 km Buffer)	Vacant Lot Receptor
	POR (Participant)
Existing Solar Farm	Other Components
City Lights Inverter	Railroad
City Lights Transformer	Local Road
	Secondary Road
	Primary Road
	Watercourse
	Built Up Area
	Wooded Area
	Waterbody
	Property Boundary
Predicted Sound Level at Wind Speed of 6 m/s	
40 dB(A) at 1.5 m agl*	
40 dB(A) at 4.5 m agl*	
40 dB(A) at 7.5 m agl*	

* agl: above ground level



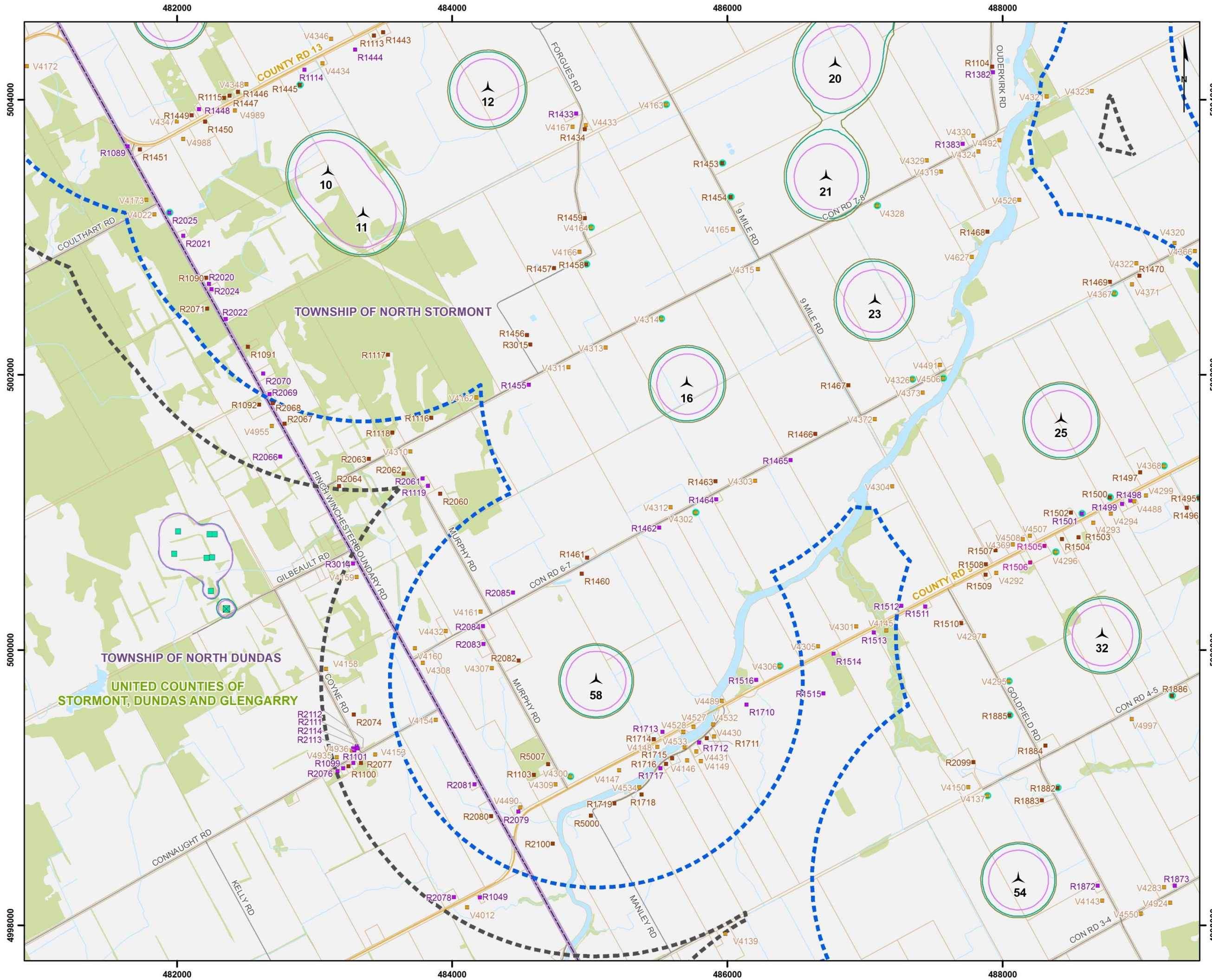
Nation Rise Wind Farm

SIMULATED SOUND ISOCONTOUR LEVELS
[WIND SPEED OF 6 m/s]
MAP 4A OF 6

001-10021027-170626-AD
Layout: L21
21 August 2017

DNV·GL

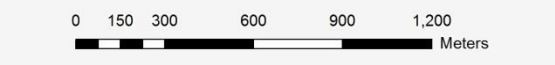
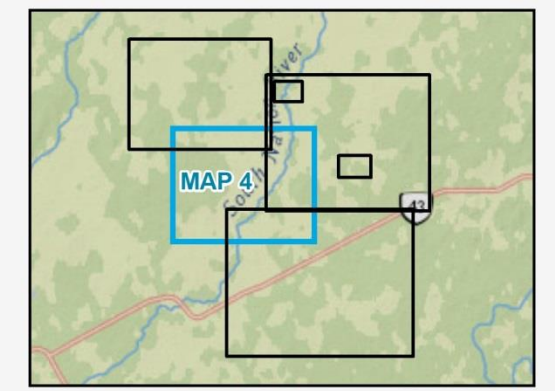
Projection: UTM Zone 18, NAD83
Sources: ArcGIS Online, Land Information Ontario,
United Counties of Stormont, Dundas and Glengarry,
First Base Solutions, Teranet (April 2016).



Legend

Project Components	Point of Reception (POR)
Wind Turbine (33)	POR (1-Storey)
Transformer	POR (2-Storey)
Investigation Area (1.5 km Buffer)	POR (3-Storey)
Investigation Area (2 km Buffer)	Vacant Lot Receptor
	POR (Participant)
Existing Solar Farm	Other Components
City Lights Inverter	Railroad
City Lights Transformer	Local Road
	Secondary Road
	Primary Road
	Watercourse
Predicted Sound Level at Wind Speed of 8 m/s	Built Up Area
45 dB(A) at 1.5 m agl*	Wooded Area
45 dB(A) at 4.5 m agl*	Waterbody
45 dB(A) at 7.5 m agl*	Property Boundary

* agl: above ground level



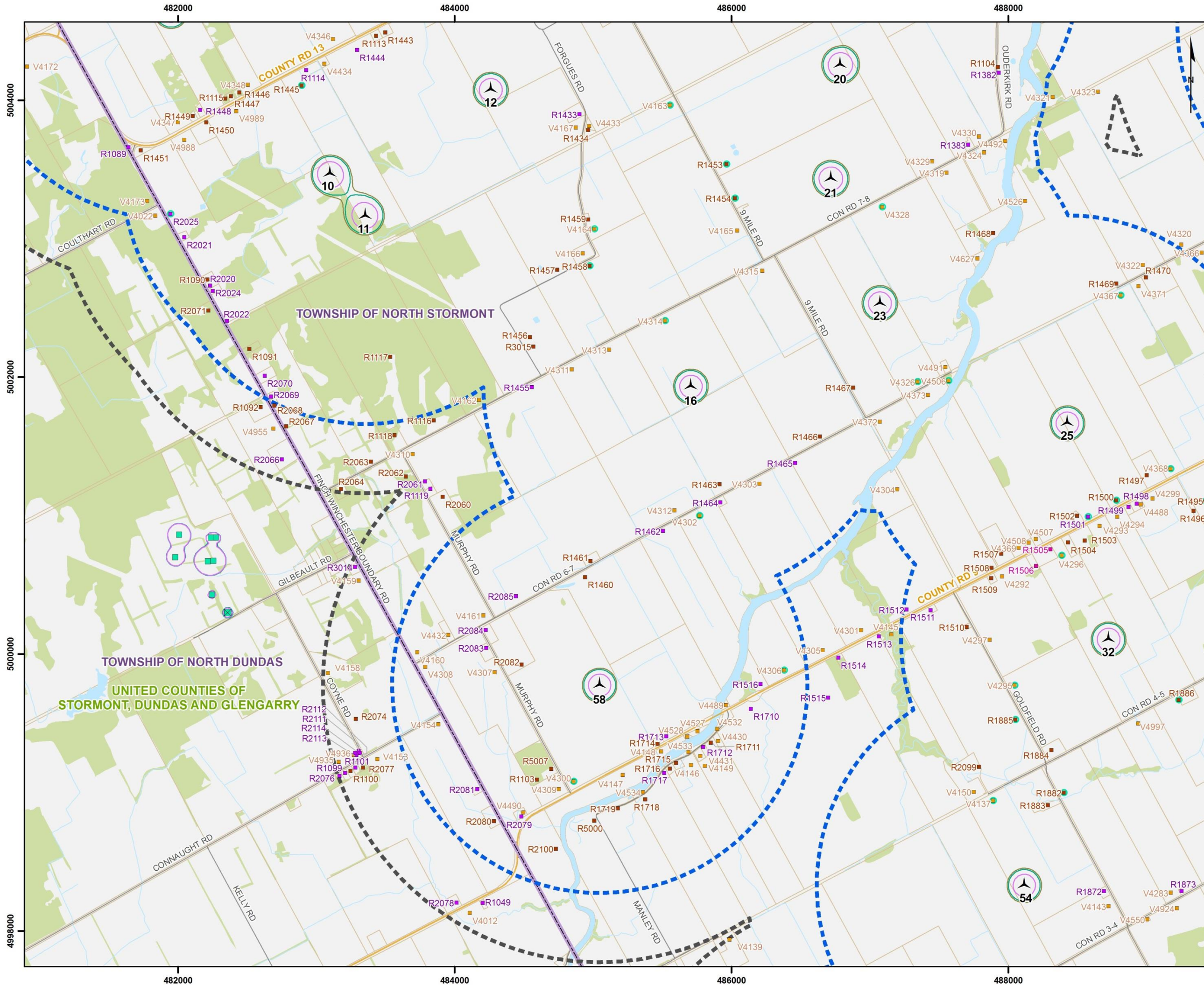
Nation Rise Wind Farm

**SIMULATED SOUND ISOCONTOUR LEVELS
[WIND SPEED OF 8 m/s]
MAP 4B OF 6**

001-10021027-170626-AD
Layout: L21
21 August 2017

DNV·GL

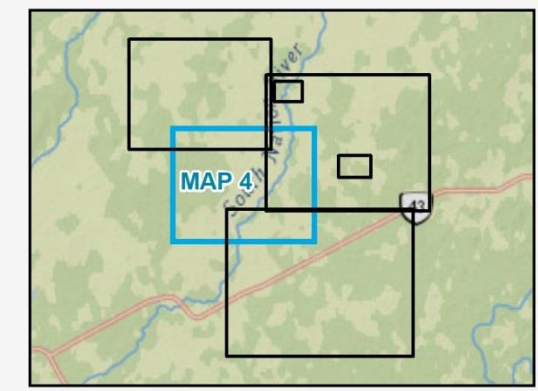
Projection: UTM Zone 18, NAD83
Sources: ArcGIS Online, Land Information Ontario,
United Counties of Stormont, Dundas and Glengarry,
First Base Solutions, Teranet (April 2016).



Legend

Project Components	Point of Reception (POR)
Wind Turbine (33)	POR (1-Storey)
Transformer	POR (2-Storey)
Investigation Area 1.5 km Buffer	POR (3-Storey)
Investigation Area (2 km Buffer)	Vacant Lot Receptor
	POR (Participant)
Existing Solar Project	Other Components
City Lights Inverter	Railroad
City Lights Transformer	Local Road
	Secondary Road
	Primary Road
	Watercourse
Predicted Sound Level at Wind Speed of 10 m/s	Built Up Area
50 dB(A) at 1.5 m agl*	Wooded Area
50 dB(A) at 4.5 m agl*	Waterbody
50 dB(A) at 7.5 m agl*	Property Boundary

* agl: above ground level



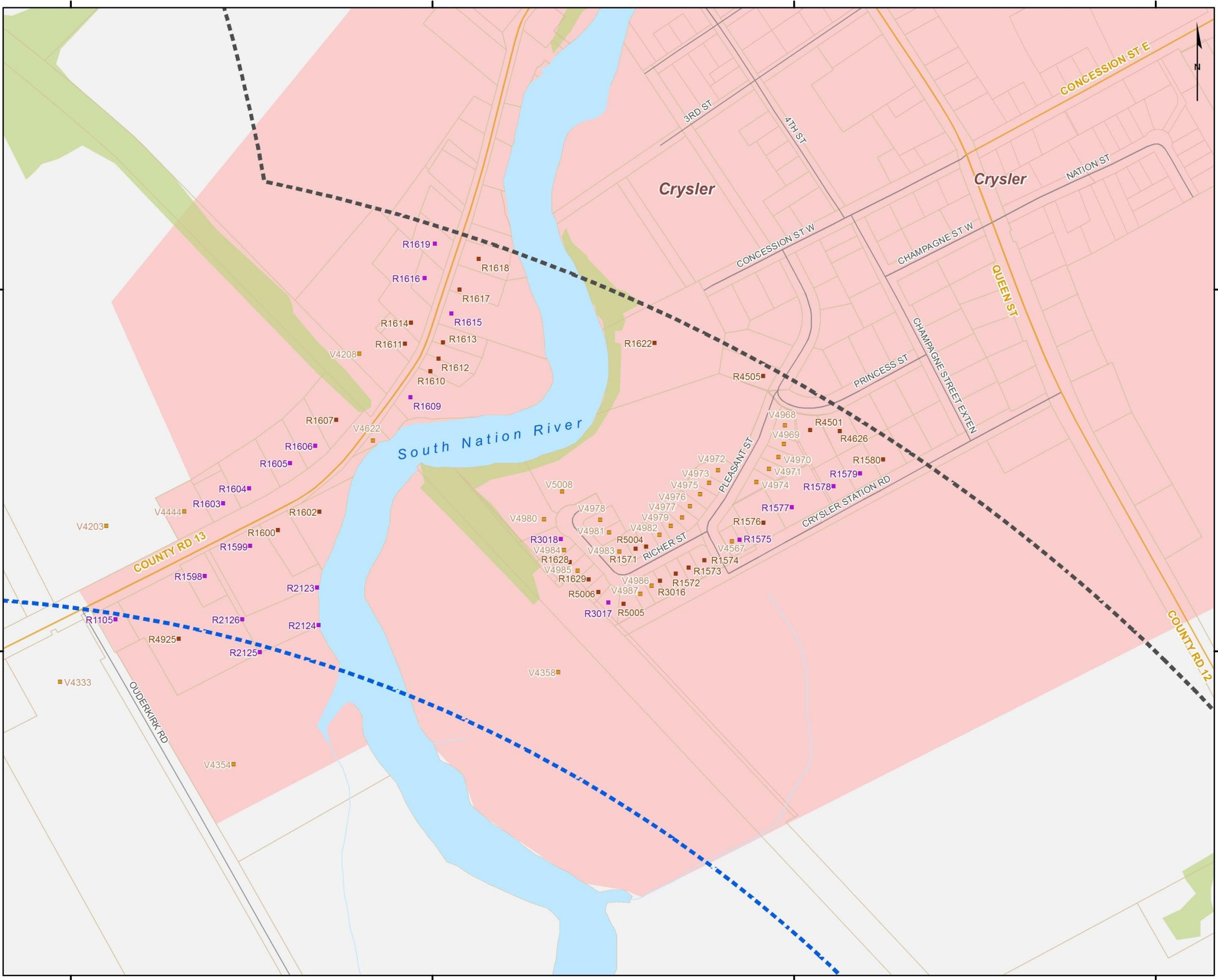
Nation Rise Wind Farm

SIMULATED SOUND ISOCONTOUR LEVELS
[WIND SPEED OF 10 m/s]
MAP 4C OF 6

001-10021027-170626-AD
Layout: L21
21 August 2017

DNV·GL

Projection: UTM Zone 18, NAD83
Sources: ArcGIS Online, Land Information Ontario,
United Counties of Stormont, Dundas and Glengarry,
First Base Solutions, Teranet (April 2016).

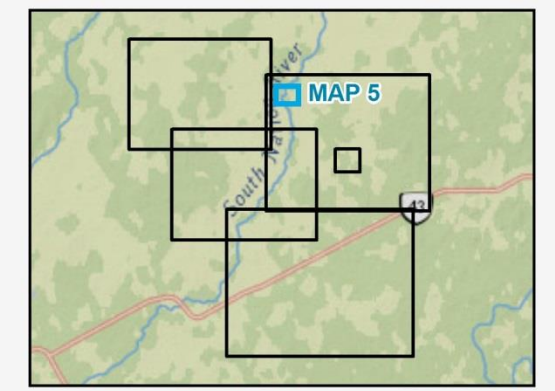


Legend

Project Components	Other Components
Wind Turbine (33)	Railroad
Transformer	Local Road
Investigation Area (1.5 km Buffer)	Secondary Road
Investigation Area (2 km Buffer)	Primary Road
	Watercourse
Existing Solar Farm	Built Up Area
City Lights Inverter	Wooded Area
City Lights Transformer	Waterbody
	Property Boundary

Point of Reception (POR)

- POR (1-Storey)
- POR (2-Storey)
- POR (3-Storey)
- Vacant Lot Receptor
- POR (Participant)



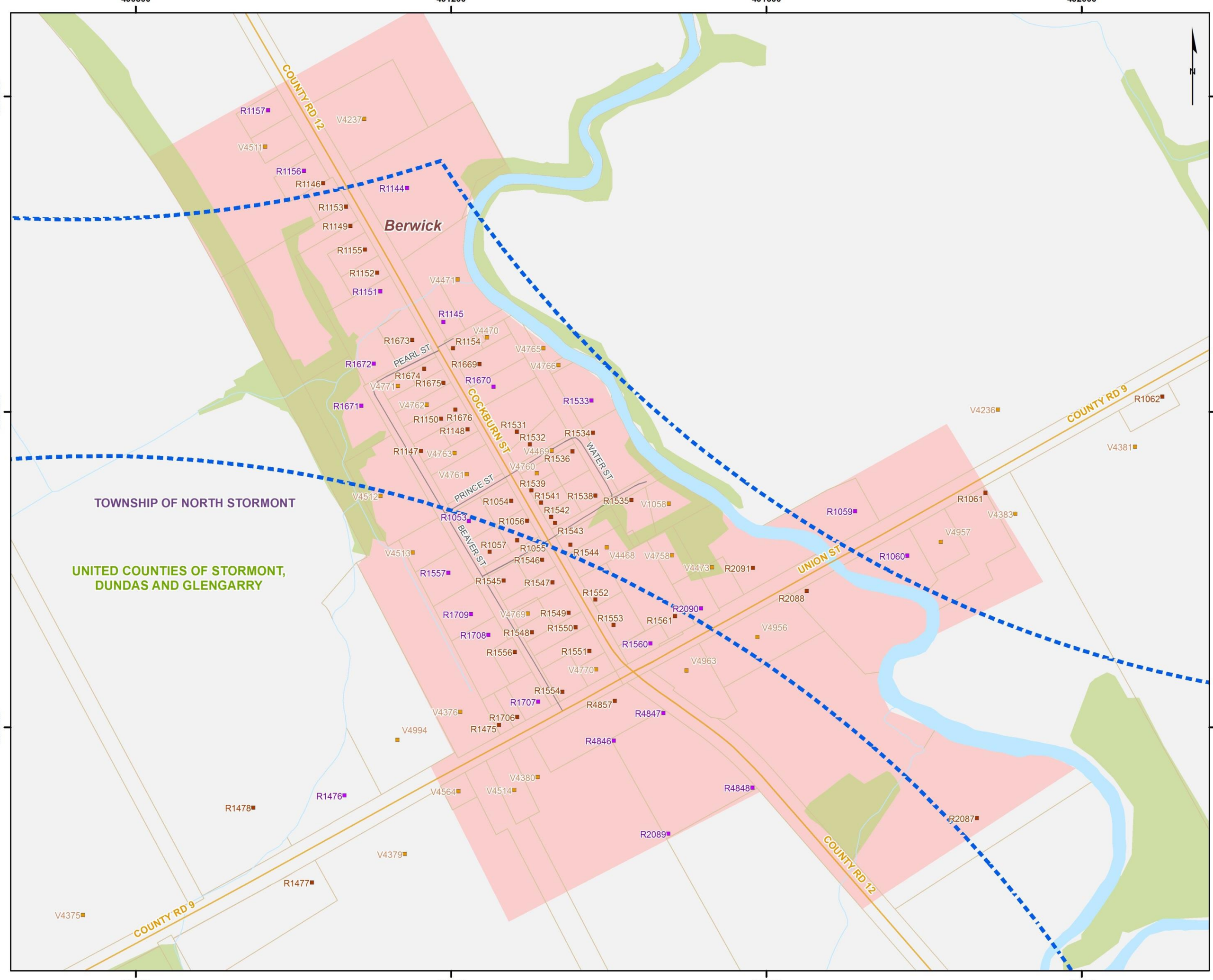
Nation Rise Wind Farm

**SIMULATED SOUND ISOCONTOUR LEVELS
- NO ISOCONTOURS OVERLAP
WITH AREA -
MAP 5 OF 6**

001-10021027-170626-AD
Layout: L21
21 August 2017

DNV·GL

Projection: UTM Zone 18, NAD83
Sources: ArcGIS Online, Land Information Ontario,
United Counties of Stormont, Dundas and Glengary,
First Base Solutions, Teranet (April 2016).



Legend

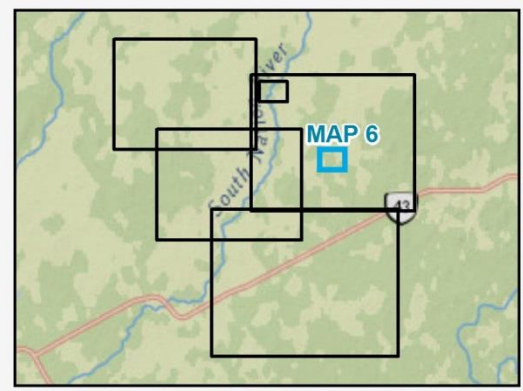
Project Components	Other Components
Wind Turbine (33)	Railroad
Transformer	Local Road
Investigation Area (1.5 km Buffer)	Secondary Road
Investigation Area (2 km Buffer)	Primary Road
	Watercourse
	Built Up Area
	Wooded Area
	Waterbody
	Property Boundary

Existing Solar Farm

- City Lights Inverter
- City Lights Transformer

Point of Reception (POR)

- POR (1-Storey)
- POR (2-Storey)
- POR (3-Storey)
- Vacant Lot Receptor
- POR (Participant)



Nation Rise Wind Farm

**SIMULATED SOUND ISOCONTOUR LEVELS
- NO ISOCONTOURS OVERLAP
WITH AREA -
MAP 6 OF 6**

001-10021027-170626-AD
Layout: L21
21 August 2017

DNV·GL

Projection: UTM Zone 18, NAD83
Sources: ArcGIS Online, Land Information Ontario, United Counties of Stormont, Dundas and Glengarry, First Base Solutions, Teranet (April 2016).