

## **WECS 42**

- Site Description: WECS 42 is located along Access Road #20 in an agricultural/pasture field.
- Grid Point: Northing 2,224,118.66; Easting 633,960.30


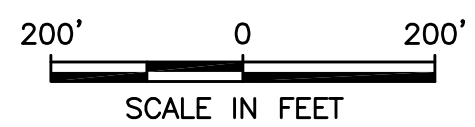
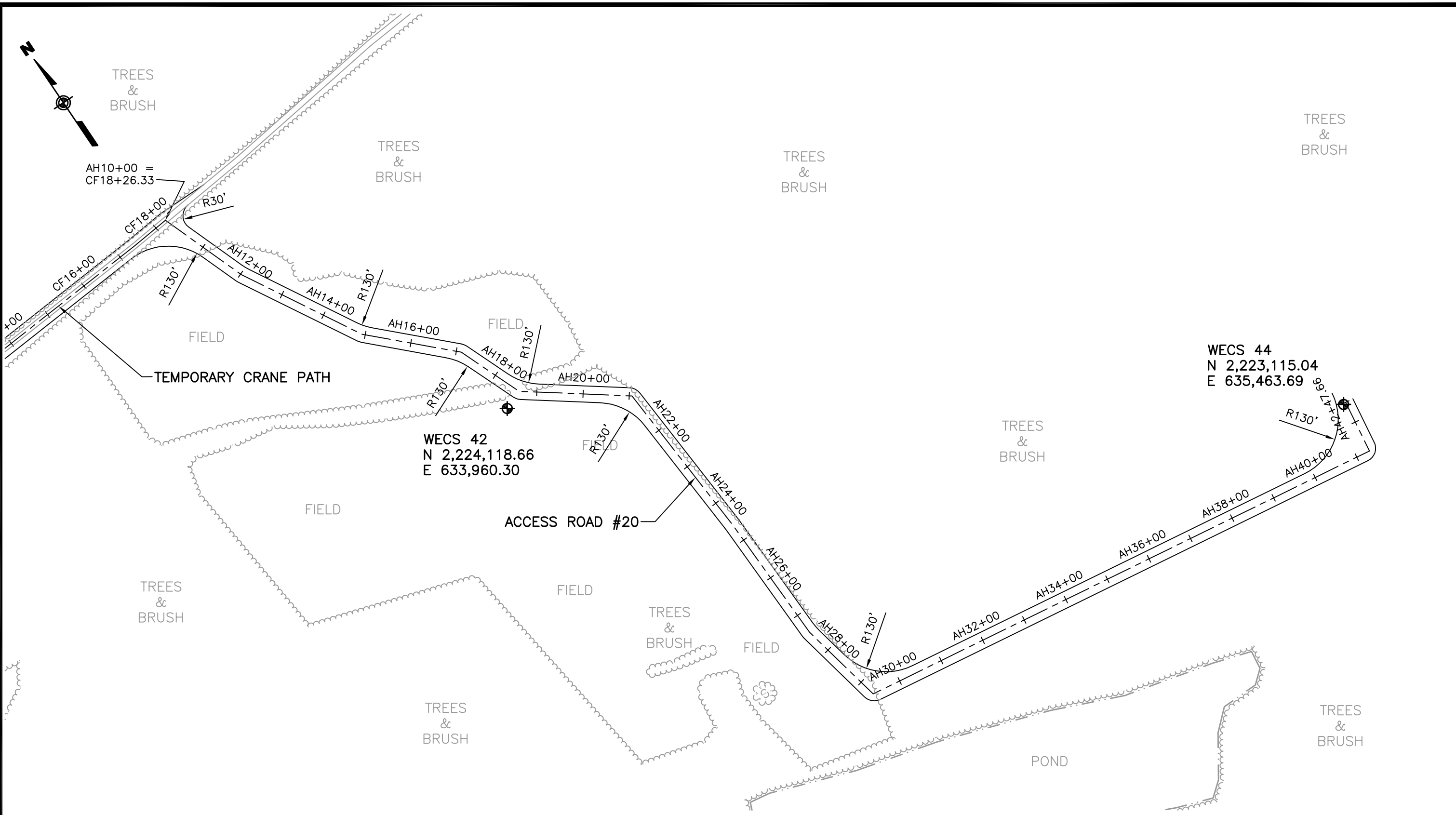
### **Access Road #20 Entrance**

- Vegetation: The primary cover type is wooded.
- Grid Point: Northing 2,224,869.07; Easting 633,575.30
- Area Description: The entrance to Access Road #20 is located approximately 2,600 feet east of Looby Road on the south side of Lagree Road. The access road will be constructed through agricultural/pasture fields and wooded areas. It will follow the edge of agricultural/pasture fields along wooded areas where appropriate. The access road connects to WECSs 42 and 44. It is connected to Access Road #19 by a temporary crane path.

### **Access Road #20**

- Access Road #20 is located approximately 2,600 feet east of Looby Road on the south side of Lagree Road.
- Access Road #20 connects to WECSs 42 and 44. It has a total length of approximately 3,250 feet.
- Access Road #20 runs generally south from Lagree Road for approximately 2,000 feet then turns east and runs east for approximately 1,100 feet where it ends at WECS 44. WECS 42 is located along Access Road #20 approximately at station AH18+50. Access Road #20 is connected to Access Road #19 by a temporary crane path having a length of approximately 800 feet.

N:\11174329.00000\CAD\PERMIT LAYOUT\ SITE\_42-44.DWG 1/3/06-1 ELB



CLIENT:  
**MARBLE RIVER, LLC**  
**URS Corporation**  
 77 Goodell Street Street, Buffalo, New York 14203  
 (716)856-5636 - (716)856-2545 fax

**MARBLE RIVER WIND FARM**  
**ACCESS ROADWAY #20 PLAN FOR WECSs 42 AND 44**  
 DATE: JANUARY 2006

### **WECS 43**

- Site Description: WECS 43 is located at the end of a branch of Access Road #23 in a wooded area.
- Grid Point: Northing 2,223,256.56; Easting 641,253.44


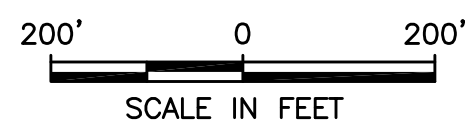
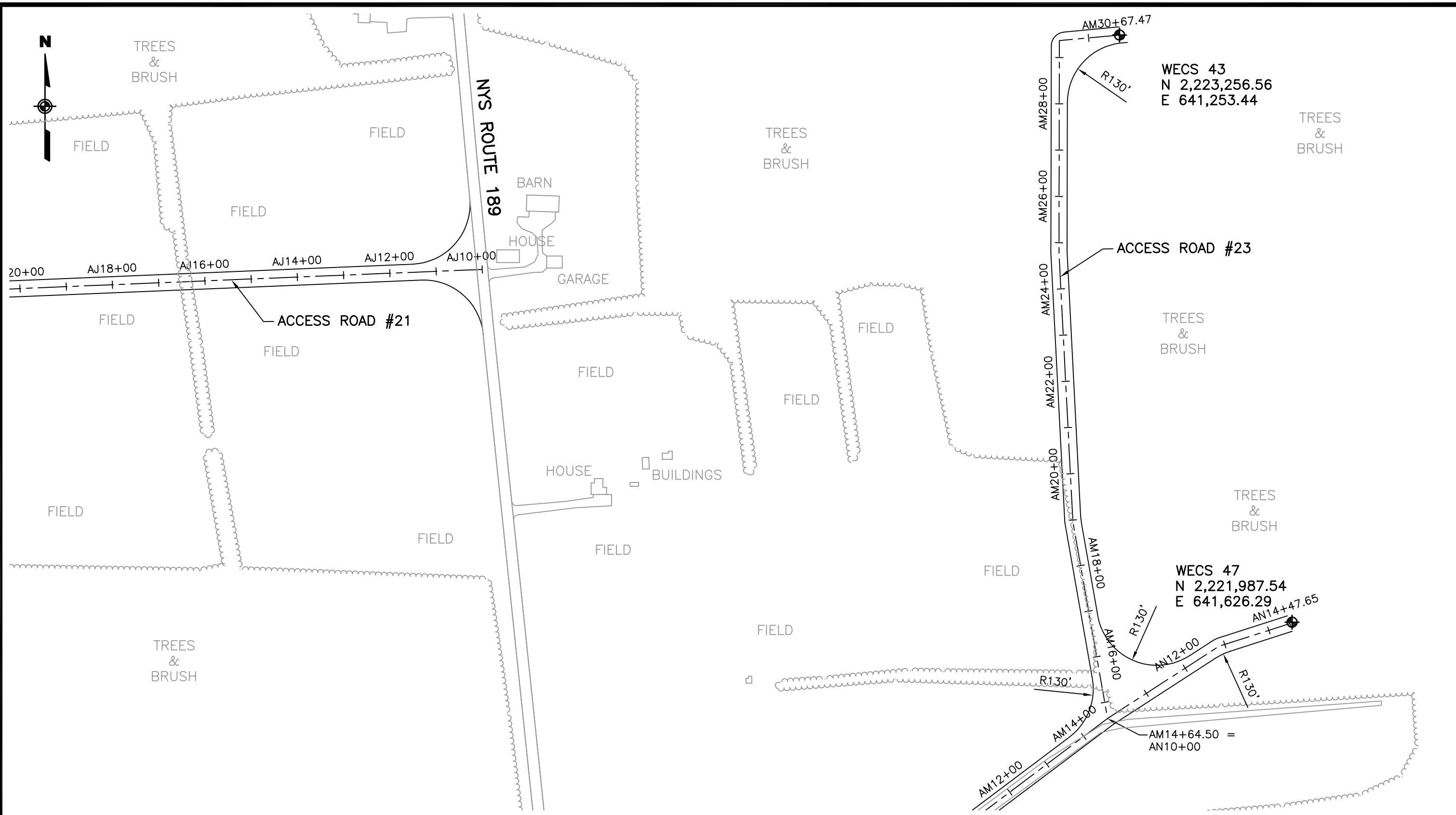
### **Access Road #23 Entrance**

- Vegetation: The primary cover type is agricultural field.
- Grid Point: Northing 2,221,435.46; Easting 640,012.36
- Area Description: The entrance to Access Road #23 is located approximately 4,300 feet north of NYS Route 11, on the east side of NYS Route 189. The access road will be constructed through agricultural/pasture fields and wooded areas. It will follow the edge of agricultural/pasture fields along wooded areas where appropriate. The access road connects to WECSs 43, 47, 50 and 81 and includes two branches.

### **Access Road #23**

- Access Road #23 is located approximately 4,300 feet north of NYS Route 11, on the east side of NYS Route 189.
- Access Road #23 connects to WECSs 43, 47, 50 and 81. It has a total length of approximately 5,600 feet including branch roads.
- Access Road #23 runs east from NYS Route 189 for approximately 850 feet, then turns south and runs south for approximately 800 feet. It turns east for approximately 550 feet then turns southeast and runs southeast for approximately 850 feet where it ends at WECS 50. A branch off the main access road begins at station AL18+46 and runs northeast for approximately 450 feet. It then turns north for approximately 1,550 feet ending at WECS 43. A sub-branch off of the main branch begins at station AM14+64 and runs east where it ends at WECS 47. WECS 81 is located along Access Road #23 at station AL32+00.

N:\11174329.0000\CAD\PERMIT LAYOUT\ SITE\_43-47.DWG 1/3/06-1 ELB



CLIENT:  
**MARBLE RIVER, LLC**  
**URS Corporation**  
77 Goodell Street Street, Buffalo, New York 14203  
(716)856-5636 - (716)856-2545 fax

<b>MARBLE RIVER WIND FARM</b>	
<b>ACCESS ROADWAY #23 PLAN FOR WECSs 43 AND 47</b>	
DATE: JANUARY 2006	



## **WECS 44**

- Site Description: WECS 44 is located at the end of Access Road #20 in a wooded area.
- Grid Point: Northing 2,223,115.04; Easting 635,463.69


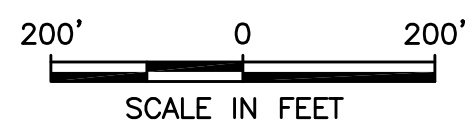
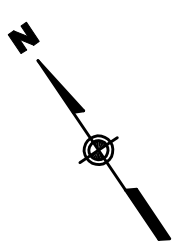
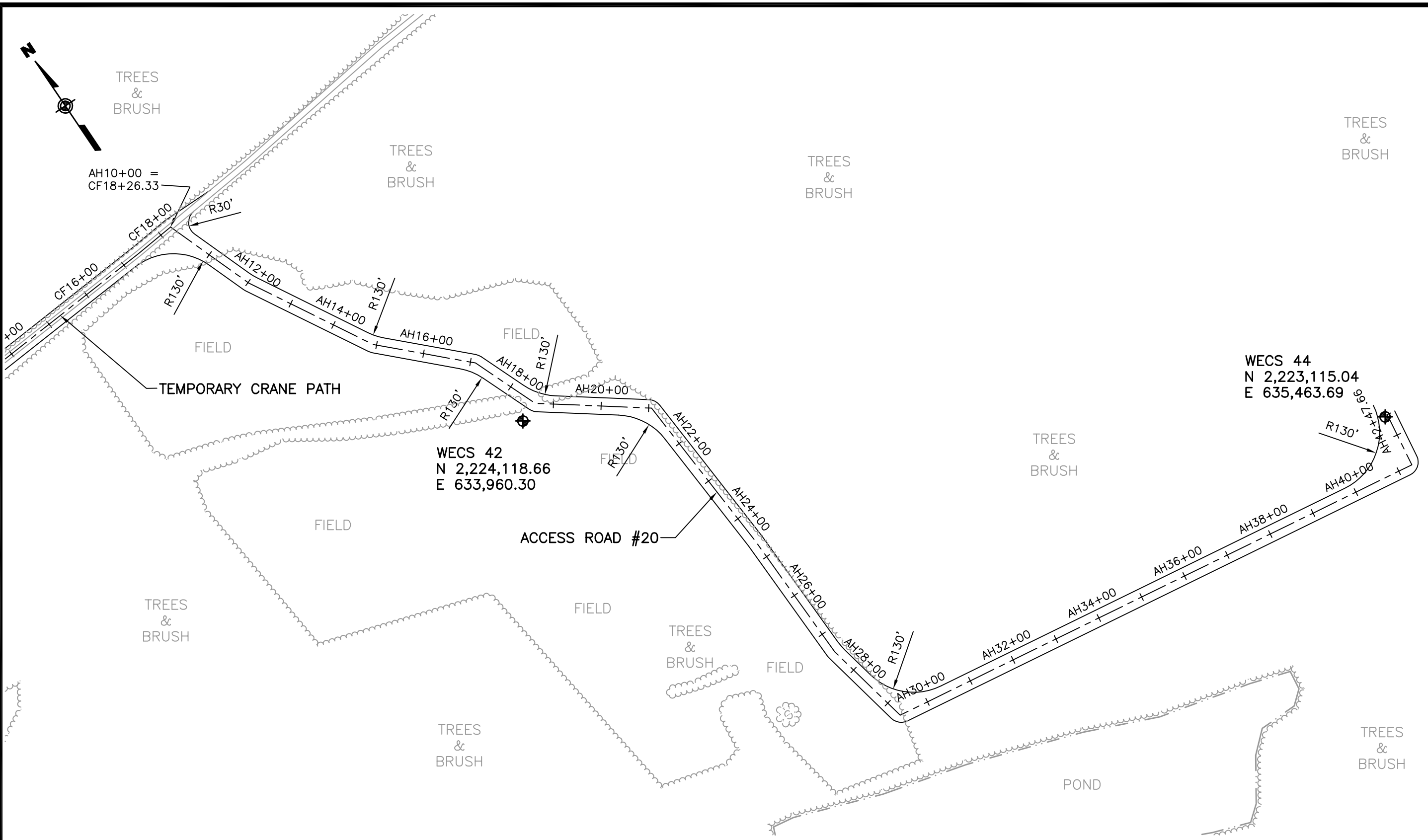
### **Access Road #20 Entrance**

- Vegetation: The primary cover type is wooded.
- Grid Point: Northing 2,224,869.07; Easting 633,575.30
- Area Description: The entrance to Access Road #20 is located approximately 2,600 feet east of Looby Road on the south side of Lagree Road. The access road will be constructed through agricultural/pasture fields and wooded areas. It will follow the edge of agricultural/pasture fields along wooded areas where appropriate. The access road connects to WECSs 42 and 44. It is connected to Access Road #19 by a temporary crane path.

### **Access Road #20**

- Access Road #20 is located approximately 2,600 feet east of Looby Road on the south side of Lagree Road.
- Access Road #20 connects to WECSs 42 and 44. It has a total length of approximately 3,250 feet.
- Access Road #20 runs generally south from Lagree Road for approximately 2,000 feet then turns east and runs east for approximately 1,100 feet where it ends at WECS 44. WECS 42 is located along Access Road #20 approximately at station AH18+50. Access Road #20 is connected to Access Road #19 by a temporary crane path having a length of approximately 800 feet.

N:\11174329.00000\CAD\PERMIT LAYOUT\ SITE\_42-44.DWG 1/3/06-1 ELB



CLIENT:  
**MARBLE RIVER, LLC**  
**URS Corporation**  
 77 Goodell Street Street, Buffalo, New York 14203  
 (716)856-5636 - (716)856-2545 fax

MARBLE RIVER WIND FARM	
ACCESS ROADWAY #20 PLAN FOR WECSs 42 AND 44	
DATE: JANUARY 2006	

## **WECS 45**


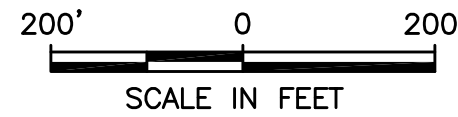
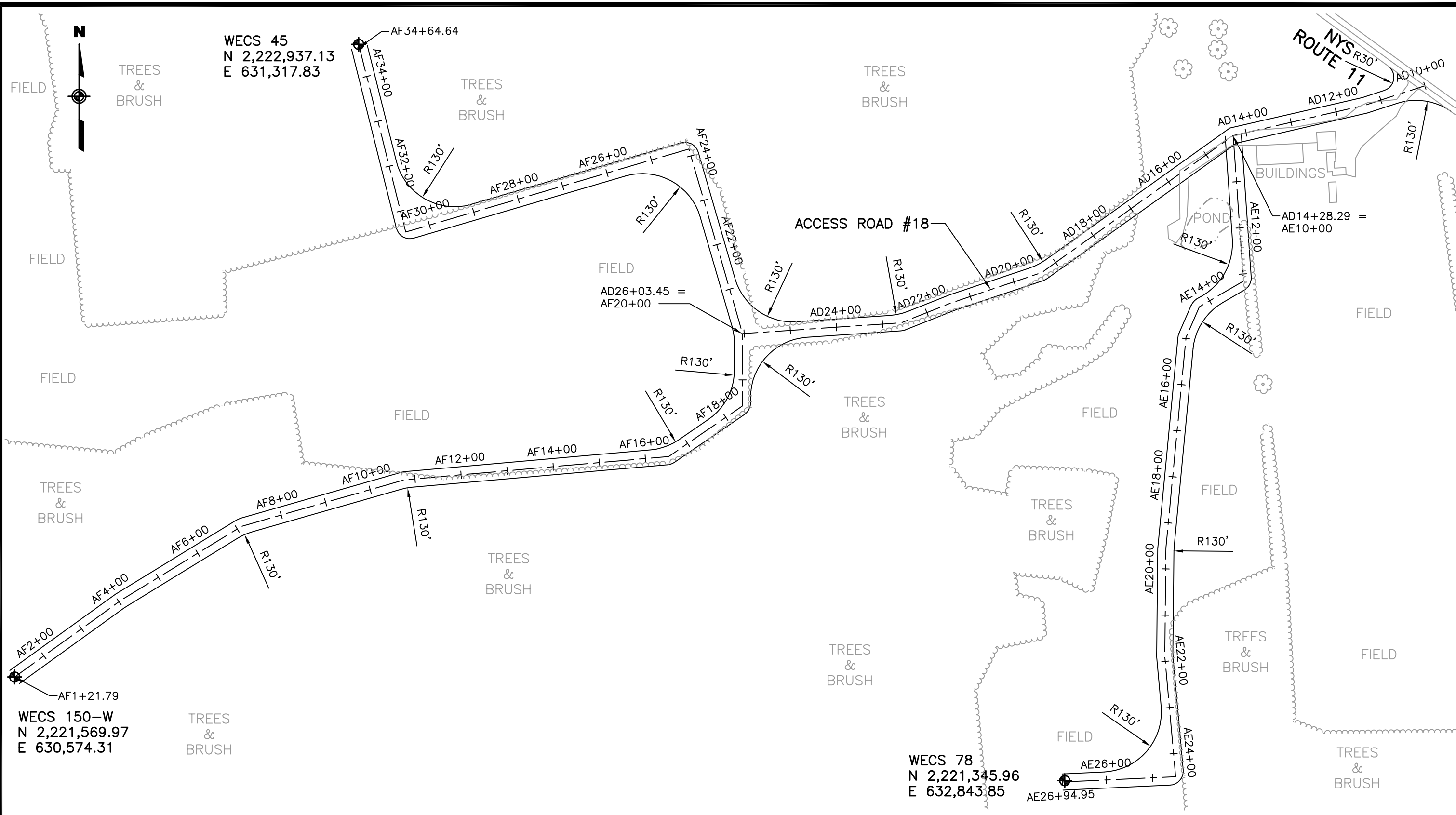
- Site Description: WECS 45 is located at the end of a branch of Access Road #18 in a wooded area.
- Grid Point: Northing 2,222,937.13; Easting 631,317.83

### **Access Road #18 Entrance**

- Vegetation: The primary cover type is agricultural/pasture.
- Grid Point: Northing 2,222,847.52; Easting 633,622.21
- Area Description: The entrance to Access Road #18 is located approximately 3,200 feet south of Lagree Road on the west side of NYS Route 11. The access road will be constructed through agricultural/pasture fields and along an existing cleared section through a wooded area. The road and its branches will follow the edges of agriculture/pasture areas as appropriate. The access road connects to WECSs 45, 78 and 150-W.

### **Access Road #18**

- Access Road #18 is located approximately 3,200 feet south of Lagree Road on the west side of NYS Route 11.
- Access Road #18 connects to WECSs 45, 78 and 150-W. It has a total length of approximately 6,700 feet including the branch roads.
- Access Road #18 runs generally west from NYS Route 11 for approximately 1,600 feet where it ends at a “T” intersection with a branch road. The branch runs from WECS 150-W to WECS 45. Beginning at WECS 150-W the branch road runs generally east for approximately 1,700 feet. It then turns north and runs north for 600 feet. It then turns southwest and runs southwest for approximately 650 feet, and then runs north for approximately 450 feet where it ends at WECS 45. A second branch road begins at station AD14+28 and runs in a generally south direction for approximately 1,450 feet, and then turns west and runs west to WECS 78 where the road ends.



CLIENT:  
**MARBLE RIVER, LLC**  
**URS Corporation**  
77 Goodell Street Street, Buffalo, New York 14203  
(716)856-5636 - (716)856-2545 fax

**MARBLE RIVER WIND FARM**  
**ACCESS ROADWAY #18 PLAN FOR WECSs 45, 78 AND 150-W**  
DATE: JANUARY 2006



## **WECS 46**


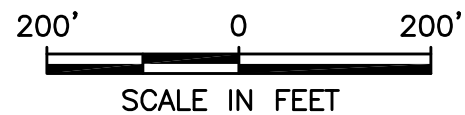
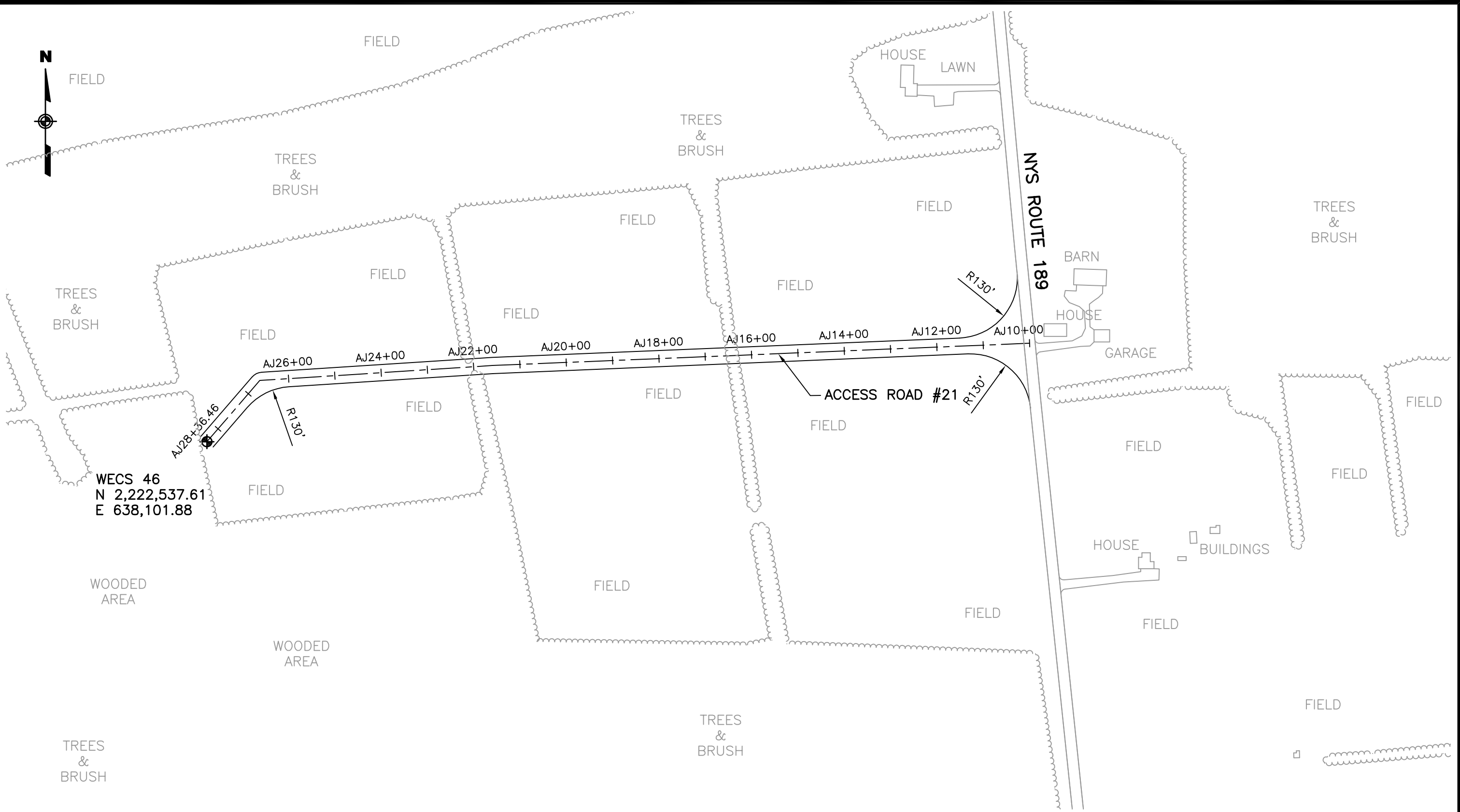
- Site Description: WECS 46 is located at the end of Access Road #21 in a agricultural/pasture field.
- Grid Point: Northing 2,222,537.61; Easting 638,101.88

### **Access Road #21 Entrance**

- Vegetation: The primary cover type is agricultural/pasture.
- Grid Point: Northing 2,222,749.98; Easting 639,876.06
- Area Description: The entrance to Access Road #21 is located approximately 5,600 feet north of NYS Route 11 on the west side of NYS Route 189. The access road will be constructed through agricultural/pasture fields. The access road connects to WECS 46.

### **Access Road #21**

- Access Road #21 is located approximately 5,600 feet north of NYS Route 11 on the west side of NYS Route 189.
- Access Road #21 connects to WECS 46. It has a total length of approximately 1,800 feet.
- Access Road #21 runs generally west from NYS Route 189 for approximately 1,800 feet where it ends at WECS 46.



CLIENT:

**MARBLE RIVER, LLC**

**URS Corporation**

77 Goodell Street Street, Buffalo, New York 14203  
(716)856-5636 - (716)856-2545 fax

MARBLE RIVER WIND FARM

ACCESS ROADWAY #21 PLAN FOR  
WECS 46

DATE: JANUARY 2006

## **WECS 47**

- Site Description: WECS 47 is located at the end of a branch of Access Road #23 in a wooded area.
- Grid Point: Northing 2,221,987.54; Easting 641,626.29


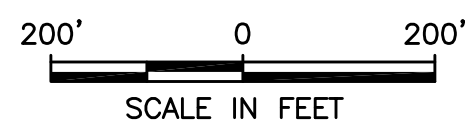
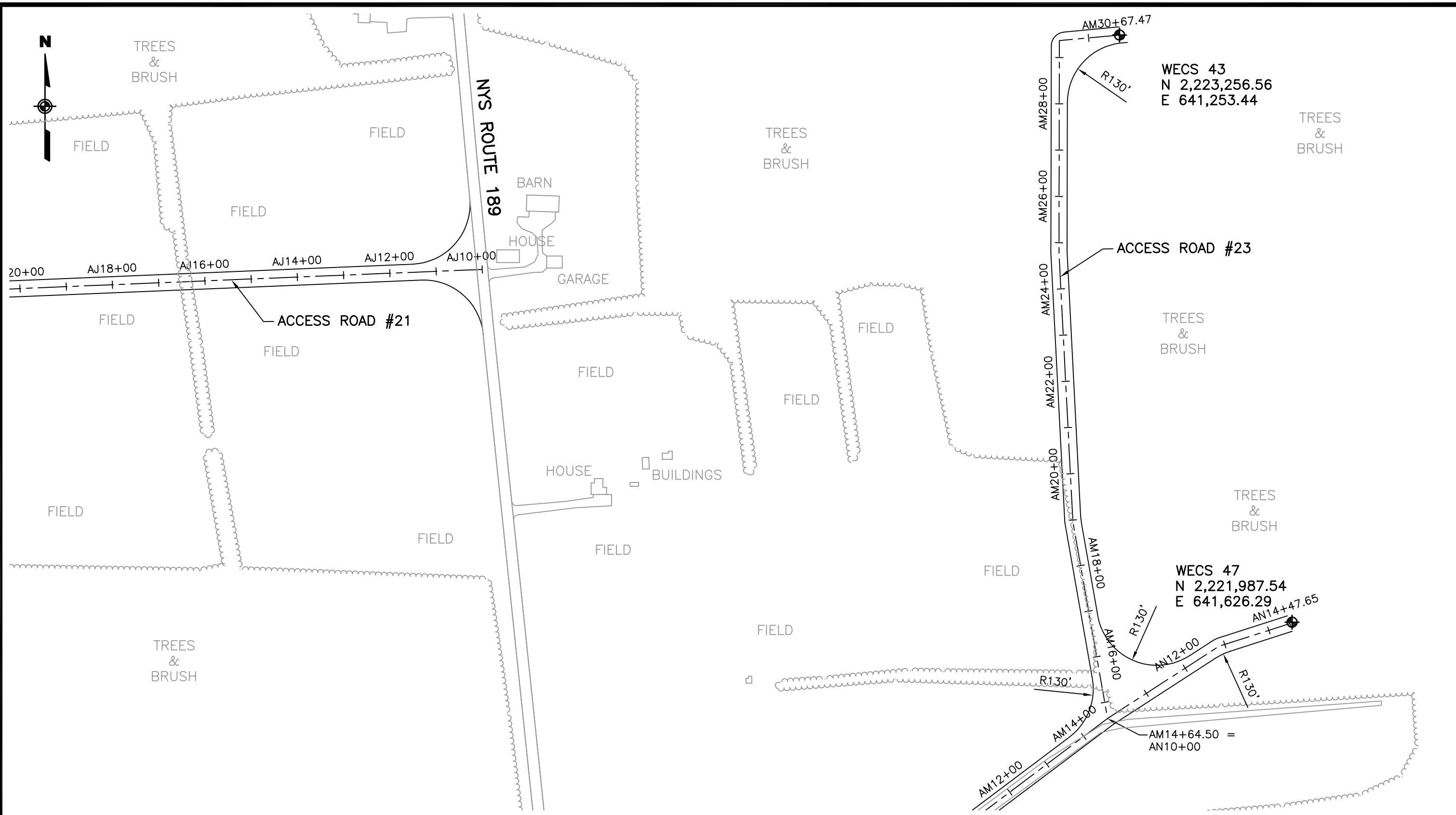
### **Access Road #23 Entrance**

- Vegetation: The primary cover type is agricultural field.
- Grid Point: Northing 2,221,435.46; Easting 640,012.36
- Area Description: The entrance to Access Road #23 is located approximately 4,300 feet north of NYS Route 11, on the east side of NYS Route 189. The access road will be constructed through agricultural/pasture fields and wooded areas. It will follow the edge of agricultural/pasture fields along wooded areas where appropriate. The access road connects to WECSs 43, 47, 50 and 81 and includes two branches.

### Access Road #23

- Access Road #23 is located approximately 4,300 feet north of NYS Route 11, on the east side of NYS Route 189.
- Access Road #23 connects to WECSs 43, 47, 50 and 81. It has a total length of approximately 5,600 feet including branch roads.
- Access Road #23 runs east from NYS Route 189 for approximately 850 feet, then turns south and runs south for approximately 800 feet. It turns east for approximately 550 feet then turns southeast and runs southeast for approximately 850 feet where it ends at WECS 50. A branch off the main access road begins at station AL18+46 and runs northeast for approximately 450 feet. It then turns north for approximately 1,550 feet ending at WECS 43. A sub-branch off of the main branch begins at station AM14+64 and runs east where it ends at WECS 47. WECS 81 is located along Access Road #23 at station AL32+00.

N:\11174329.0000\CAD\PERMIT LAYOUT\ SITE\_43-47.DWG 1/3/06-1 ELB



CLIENT:  
**MARBLE RIVER, LLC**  
**URS Corporation**  
77 Goodell Street Street, Buffalo, New York 14203  
(716)856-5636 - (716)856-2545 fax

**MARBLE RIVER WIND FARM**  
**ACCESS ROADWAY #23 PLAN FOR WECSs 43 AND 47**  
DATE: JANUARY 2006



## **WECS 48-W**

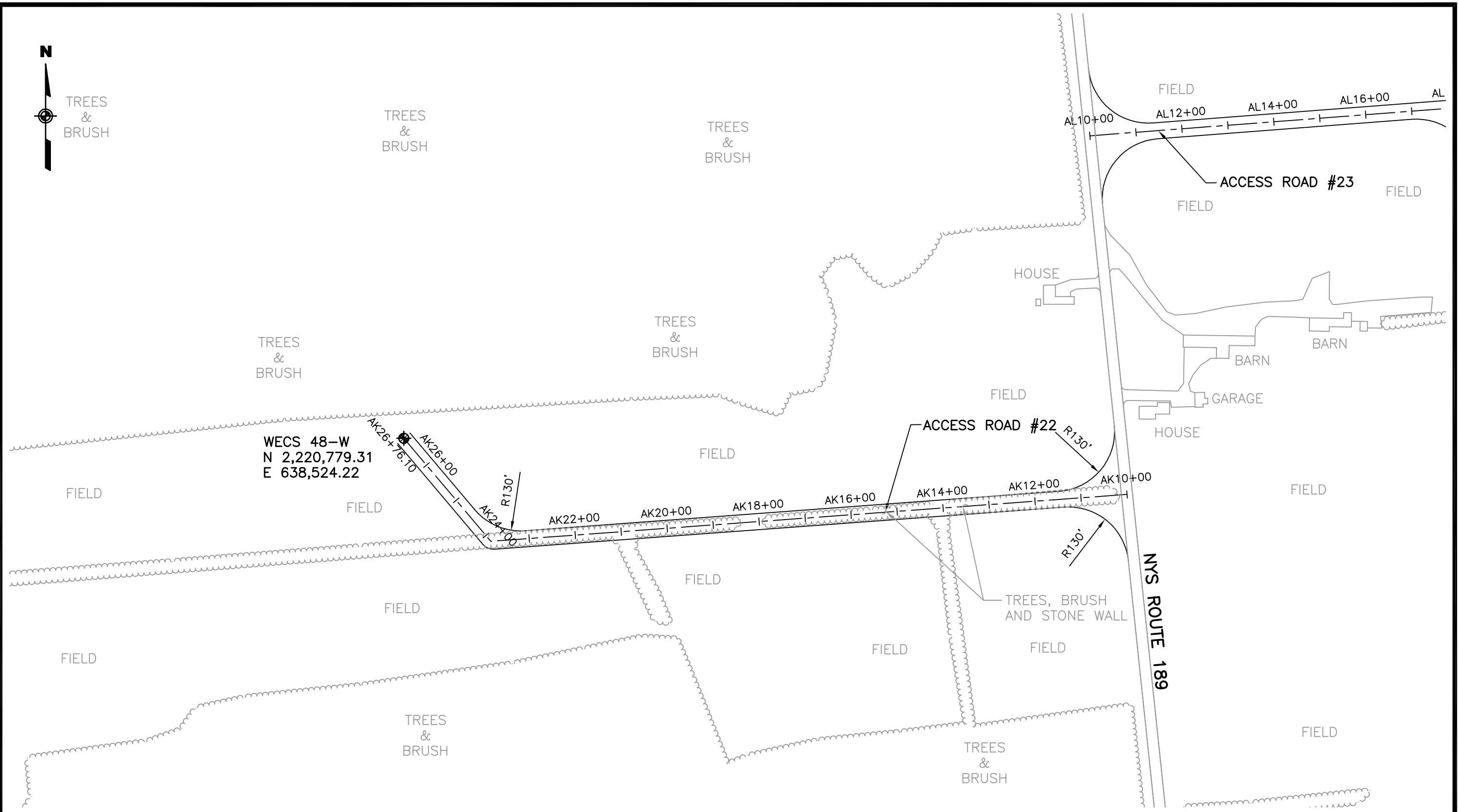
- Site Description: WECS 48-W is located at the end of Access Road #22 in an agricultural/pasture field.
- Grid Point: Northing 2,220,779.31; Easting 638,524.22

### **Access Road #22 Entrance**


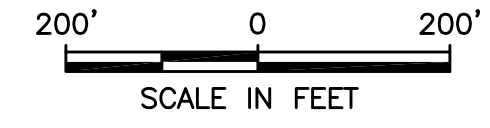
- Vegetation: The primary cover type is agricultural/pasture.
- Grid Point: Northing 2,220,657.58; Easting 640,092.76
- Area Description: The entrance to Access Road #22 is located approximately 3,500 feet north of NYS Route 11 on the west side of NYS Route 189. The access road will be constructed through agricultural/pasture field. It will follow the edge of agricultural/pasture fields along wooded areas where appropriate. The access road connects to WECS 48-W.

### **Access Road #22**

- Access Road #22 is located approximately 3,500 feet north of NYS Route 11 on the west side of NYS Route 189.
- Access Road #22 connects to WECS 48-W. It has a total length of approximately 1,700 feet.
- Access Road #22 runs generally west from NYS Route 189 for approximately 1,700 feet where it ends at WECS 48-W.



WECS 48-W  
 N 2,220,779.31  
 E 638,524.22



CLIENT:  
**MARBLE RIVER, LLC**  
**URS Corporation**  
 77 Goodell Street Street, Buffalo, New York 14203  
 (716)856-5636 - (716)856-2545 fax

<b>MARBLE RIVER WIND FARM</b>	
<b>ACCESS ROADWAY #22 PLAN FOR WECS 48-W</b>	
DATE: JANUARY 2006	

## **WECS 50**


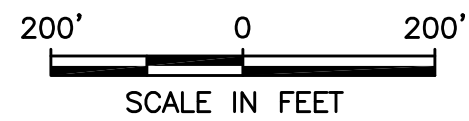
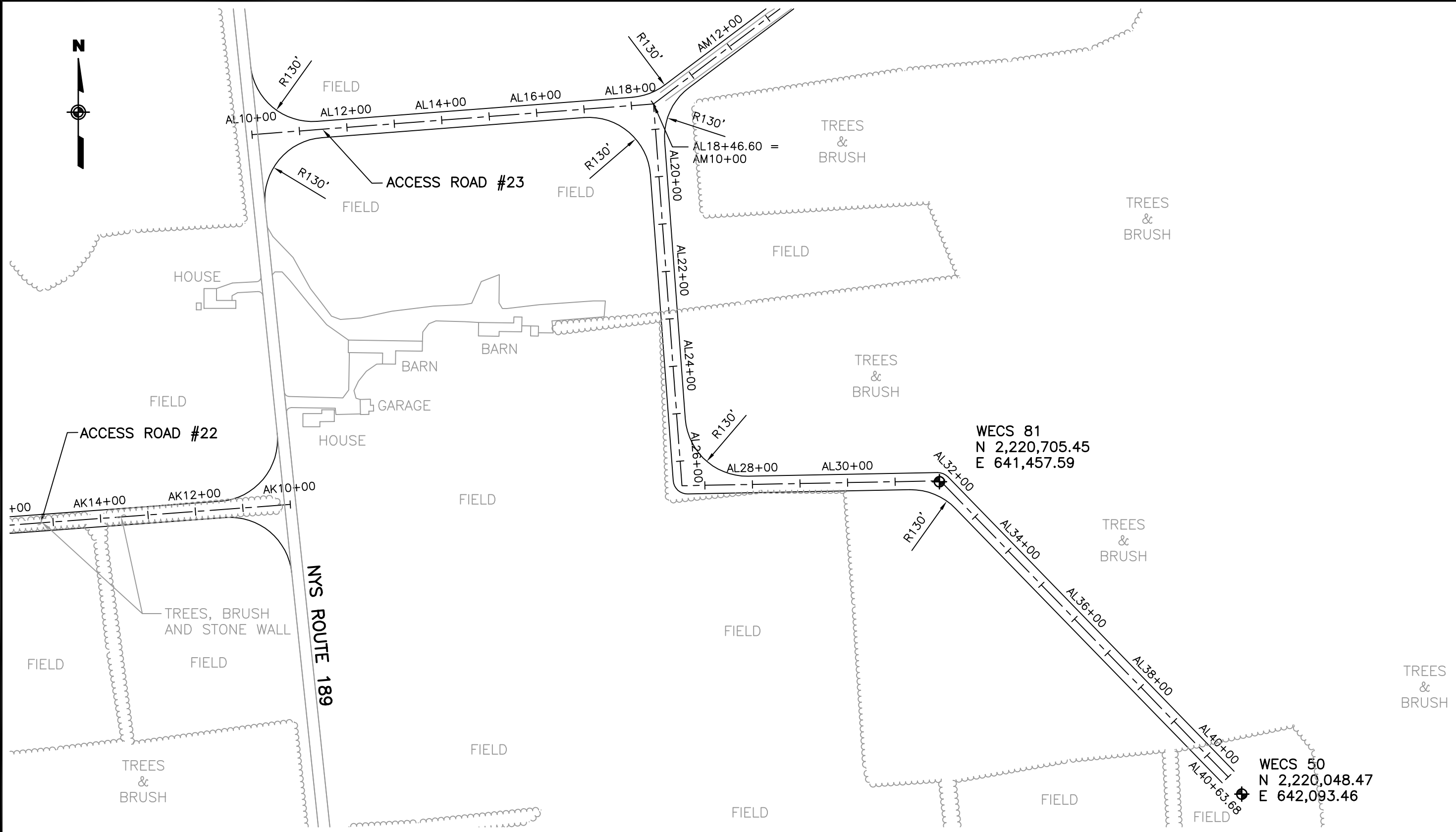
- Site Description: WECS 50 is located at the end of Access Road #23 in a agricultural/pasture field.
- Grid Point: Northing 2,220,048.47; Easting 642,093.46

### **Access Road #23 Entrance**

- Vegetation: The primary cover type is agricultural field.
- Grid Point: Northing 2,221,435.46; Easting 640,012.36
- Area Description: The entrance to Access Road #23 is located approximately 4,300 feet north of NYS Route 11, on the east side of NYS Route 189. The access road will be constructed through agricultural/pasture fields and wooded areas. It will follow the edge of agricultural/pasture fields along wooded areas where appropriate. The access road connects to WECSs 43, 47, 50 and 81 and includes two branches.

### Access Road #23

- Access Road #23 is located approximately 4,300 feet north of NYS Route 11, on the east side of NYS Route 189.
- Access Road #23 connects to WECSs 43, 47, 50 and 81. It has a total length of approximately 5,600 feet including branch roads.
- Access Road #23 runs east from NYS Route 189 for approximately 850 feet, then turns south and runs south for approximately 800 feet. It turns east for approximately 550 feet then turns southeast and runs southeast for approximately 850 feet where it ends at WECS 50. A branch off the main access road begins at station AL18+46 and runs northeast for approximately 450 feet. It then turns north for approximately 1,550 feet ending at WECS 43. A sub-branch off of the main branch begins at station AM14+64 and runs east where it ends at WECS 47. WECS 81 is located along Access Road #23 at station AL32+00.



CLIENT:  
**MARBLE RIVER, LLC**  
**URS Corporation**  
 77 Goodell Street Street, Buffalo, New York 14203  
 (716)856-5636 - (716)856-2545 fax

MARBLE RIVER WIND FARM	
ACCESS ROADWAY #23 PLAN FOR WECSs 50 AND 81	
DATE: JANUARY 2006	



## **WECS 51**


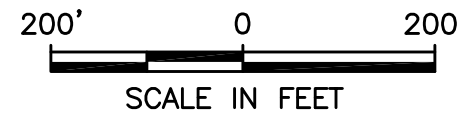
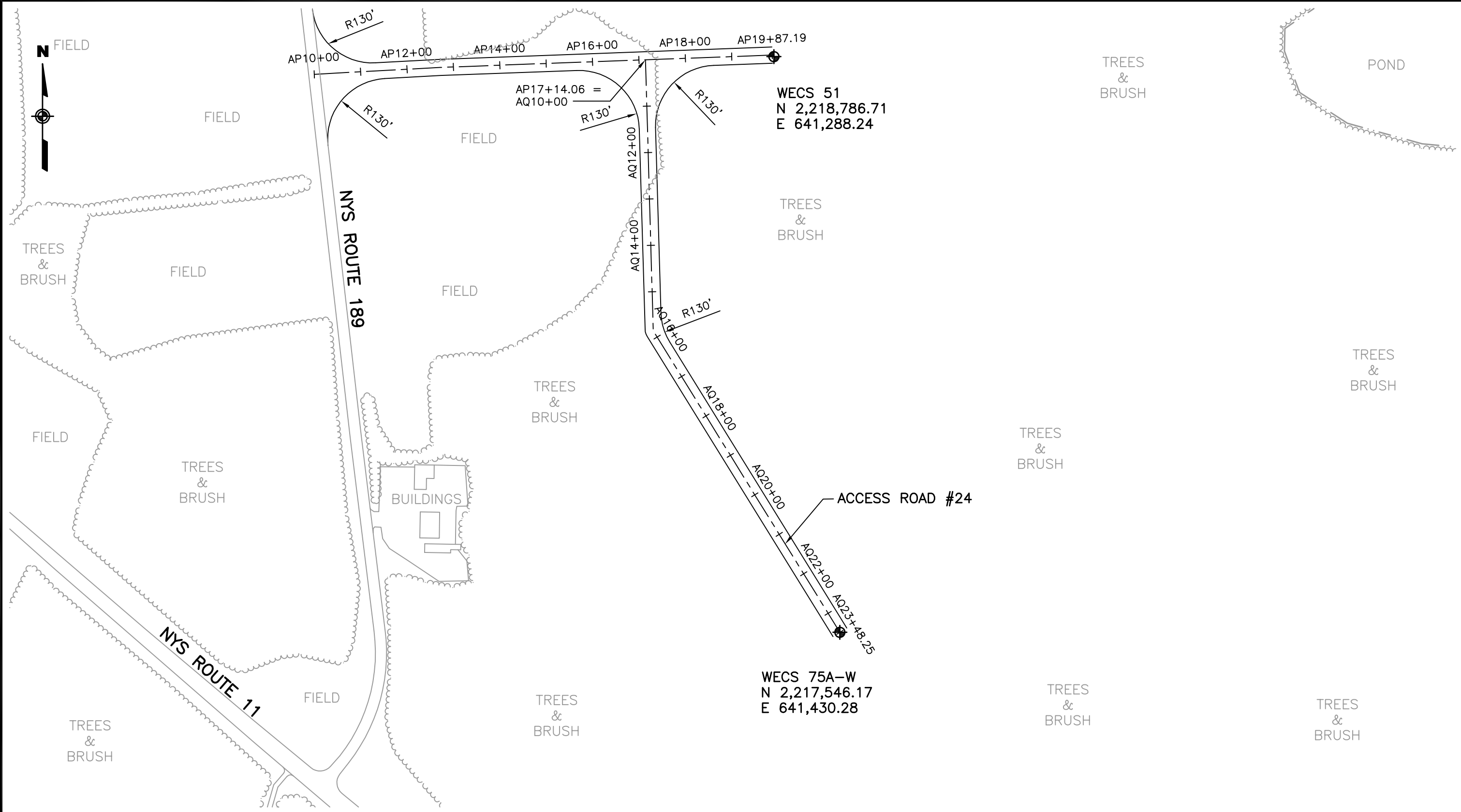
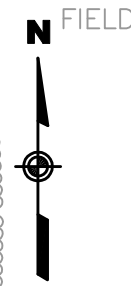
- Site Description: WECS 51 is located at the end of Access Road #24 in a wooded area.
- Grid Point: Northing 2,218,786.71; Easting 641,288.24

### **Access Road #24 Entrance**

- Vegetation: The primary cover type is agricultural field.
- Grid Point: Northing 2,218,748.58; Easting 640,298.21
- Area Description: The entrance to Access Road #24 is located approximately 1,560 feet north of NYS Route 11, on the east side of NYS Route 189. The access road will be constructed through agricultural/pasture fields and wooded areas. The access road connects to WECSs 51 and 75A-W.

### **Access Road #24**

- Access Road #24 is located approximately 1,560 feet north of NYS Route 11, on the east side of NYS Route 189.
- Access Road #24 connects to WECSs 51 and 75A-W. It has a total length of approximately 2,350 feet including a branch road.
- Access Road #24 runs east from NYS Route 189 for approximately 1,000 feet where it ends at WECS 51. The branch off of the main access road begins at station AP17+14 and runs south for approximately 600 feet. It turns southeast for approximately 750 feet where it ends at WECS 75A-W.



CLIENT:  
**MARBLE RIVER, LLC**  
**URS Corporation**  
 77 Goodell Street Street, Buffalo, New York 14203  
 (716)856-5636 - (716)856-2545 fax

MARBLE RIVER WIND FARM	
ACCESS ROADWAY #24 PLAN FOR WECSs 51 AND 75A-W	
DATE: JANUARY 2006	

## WECS 52

- Site Description: WECS 52 is located at the end of Access Road #14 in an agricultural/pasture field.
- Grid Point: Northing 2,217,743.08; Easting 631,712.44

### **Access Road #14 Entrance**

- Vegetation: The primary cover type is agricultural field.
- Grid Point: Northing 2,214,520.37; Easting 635,464.95
- Area Description: The entrance to Access Road #14 is located approximately 740 feet north of Gagnier Road, on the west side of Patnode Road. The access road will be constructed through agricultural/pasture fields and along stonewalls separating field areas. The road will follow the edges of agriculture/pasture areas along an existing field road and in other areas as appropriate. The access road connects to WECSs 52, 53 and 58. It is connected to Access Road #13 and Access Road #17 by temporary crane paths.

### **Access Road #14**

- Access Road #14 is located approximately 740 feet north of Gagnier Road, on the west side of Patnode Road.
- Access Road #14 connects to WECSs 52, 53 and 58. It has a total length of approximately 7,050 feet including a branch road.
- Access Road #14 runs generally west from Patnode Road for approximately 1,400 feet, then turns north and runs north for approximately 700 feet. It turns west for approximately 300 feet then turns north and runs north for approximately 1,200 feet. It turns west and runs generally west for 1,400 feet. It then turns north and runs north for approximately 1,300 feet where it ends at WECS 52. A branch off the main access road begins at station Y61+35 and runs generally west for 580 feet ending at WECS 53. WECS 58 is located approximately at station Y21+00 along the access road. Access Road #14 connects to Access Road #13 by a temporary crane path having a length of approximately 1,900 feet. It also connects to Access Road #17 by a temporary crane path having a length of approximately 1,400 feet.

TEMPORARY CRANE PATH



TREES & BRUSH

TREES & BRUSH

TREES & BRUSH

TREES & BRUSH

TREES & BRUSH

FIELD

FIELD

FIELD

FIELD

FIELD

FIELD

FIELD

FIELD


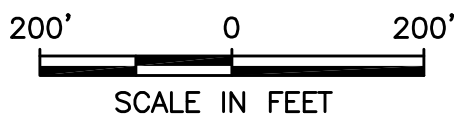
TREES & BRUSH

WECS 53  
N 2,216,673.33  
E 631,699.28

WECS 52  
N 2,217,743.08  
E 631,712.44

TREES, BRUSH AND STONE WALL

TREES, BRUSH AND STONE WALL



CLIENT:

MARBLE RIVER, LLC

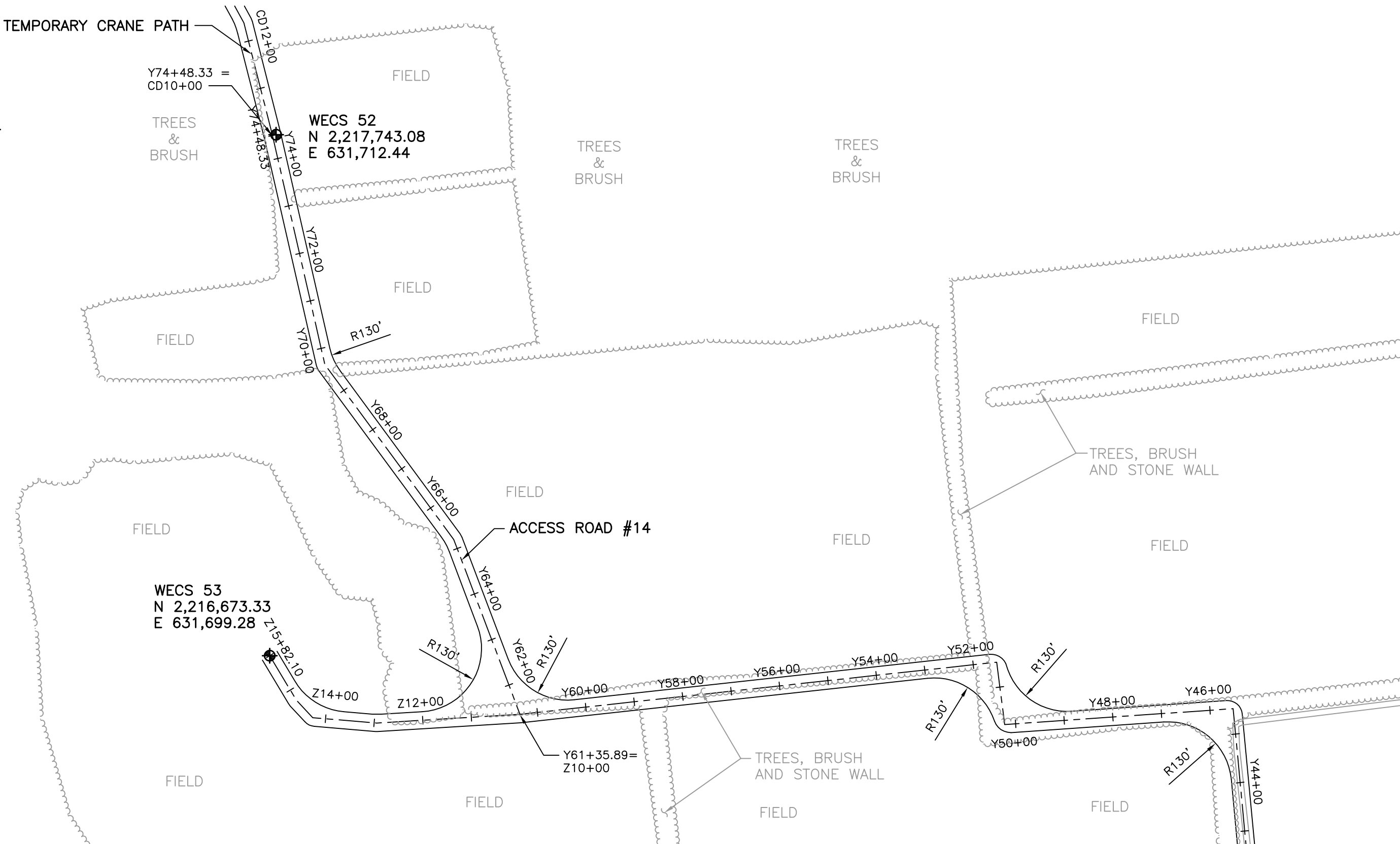
**URS** Corporation

77 Goodell Street Street, Buffalo, New York 14203  
(716)856-5636 - (716)856-2545 fax

MARBLE RIVER WIND FARM

ACCESS ROADWAY #14 PLAN FOR  
WECSs 52 AND 53

DATE: JANUARY 2006





### **WECS 53**

- Site Description: WECS 53 is located at the end of a branch road of Access Road #14 in an agricultural/pasture field.
- Grid Point: Northing 2,216,673.33; Easting 631,699.28

### **Access Road #14 Entrance**

- Vegetation: The primary cover type is agricultural field.
- Grid Point: Northing 2,214,520.37; Easting 635,464.95
- Area Description: The entrance to Access Road #14 is located approximately 740 feet north of Gagnier Road, on the west side of Patnode Road. The access road will be constructed through agricultural/pasture fields and along stonewalls separating field areas. The road will follow the edges of agriculture/pasture areas along an existing field road and in other areas as appropriate. The access road connects to WECSs 52, 53 and 58. It is connected to Access Road #13 and Access Road #17 by temporary crane paths.

### **Access Road #14**

- Access Road #14 is located approximately 740 feet north of Gagnier Road, on the west side of Patnode Road.
- Access Road #14 connects to WECSs 52, 53 and 58. It has a total length of approximately 7,050 feet including a branch road.
- Access Road #14 runs generally west from Patnode Road for approximately 1,400 feet, then turns north and runs north for approximately 700 feet. It turns west for approximately 300 feet then turns north and runs north for approximately 1,200 feet. It turns west and runs generally west for 1,400 feet. It then turns north and runs north for approximately 1,300 feet where it ends at WECS 52. A branch off the main access road begins at station Y61+35 and runs generally west for 580 feet ending at WECS 53. WECS 58 is located approximately at station Y21+00 along the access road. Access Road #14 connects to Access Road #13 by a temporary crane path having a length of approximately 1,900 feet. It also connects to Access Road #17 by a temporary crane path having a length of approximately 1,400 feet.

TEMPORARY CRANE PATH



TREES & BRUSH

TREES & BRUSH

TREES & BRUSH

TREES & BRUSH

TREES & BRUSH

FIELD

FIELD

FIELD

FIELD

FIELD

FIELD

FIELD

FIELD

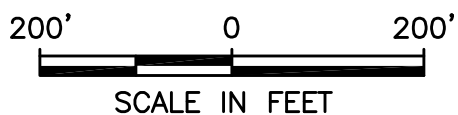
TREES & BRUSH

WECS 53  
N 2,216,673.33  
E 631,699.28

WECS 52  
N 2,217,743.08  
E 631,712.44

TREES, BRUSH AND STONE WALL

TREES, BRUSH AND STONE WALL



CLIENT:

MARBLE RIVER, LLC

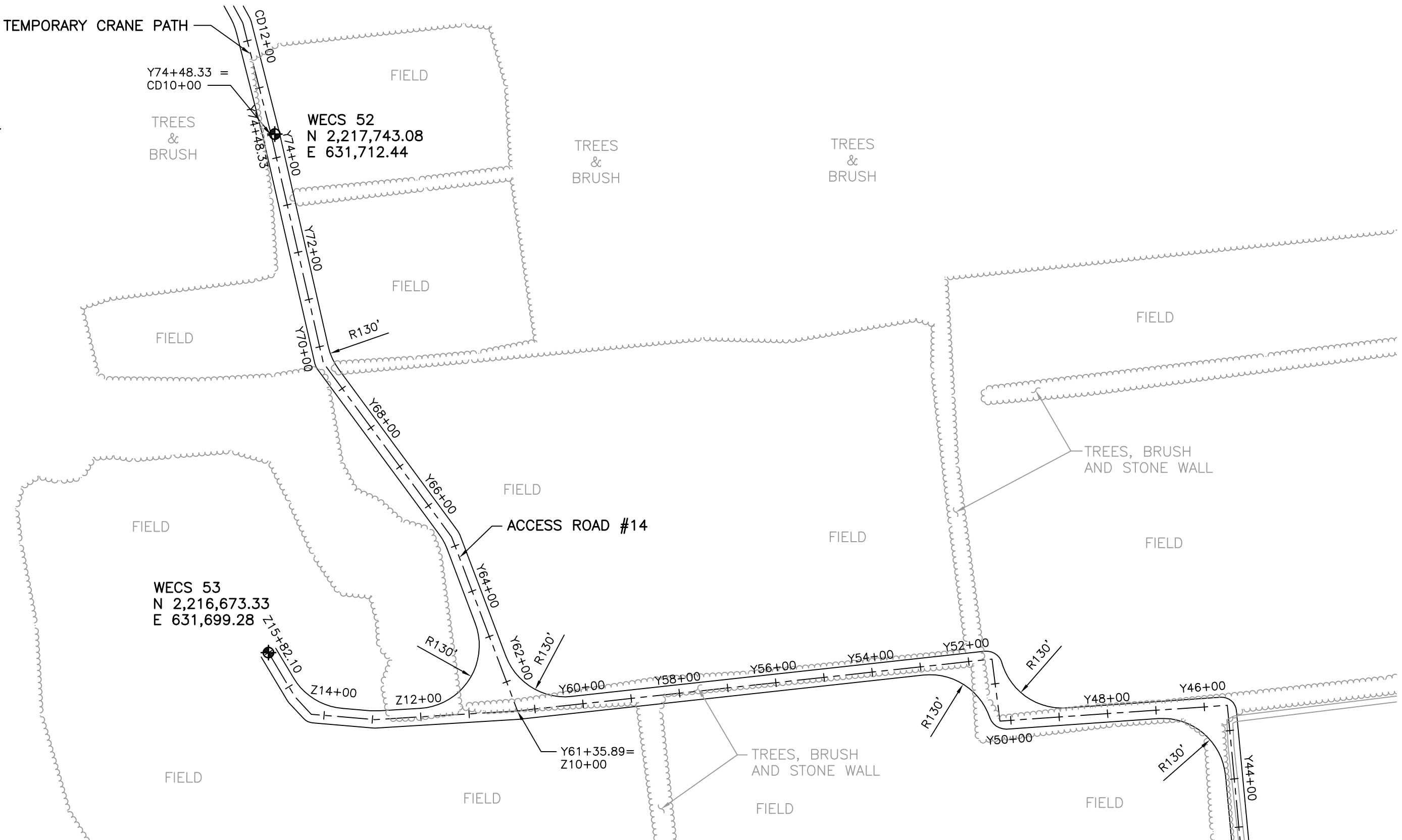
**URS** Corporation

77 Goodell Street Street, Buffalo, New York 14203  
(716)856-5636 - (716)856-2545 fax

MARBLE RIVER WIND FARM

ACCESS ROADWAY #14 PLAN FOR  
WECSs 52 AND 53

DATE: JANUARY 2006



## **WECS 55**


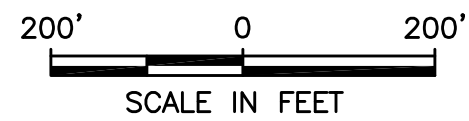
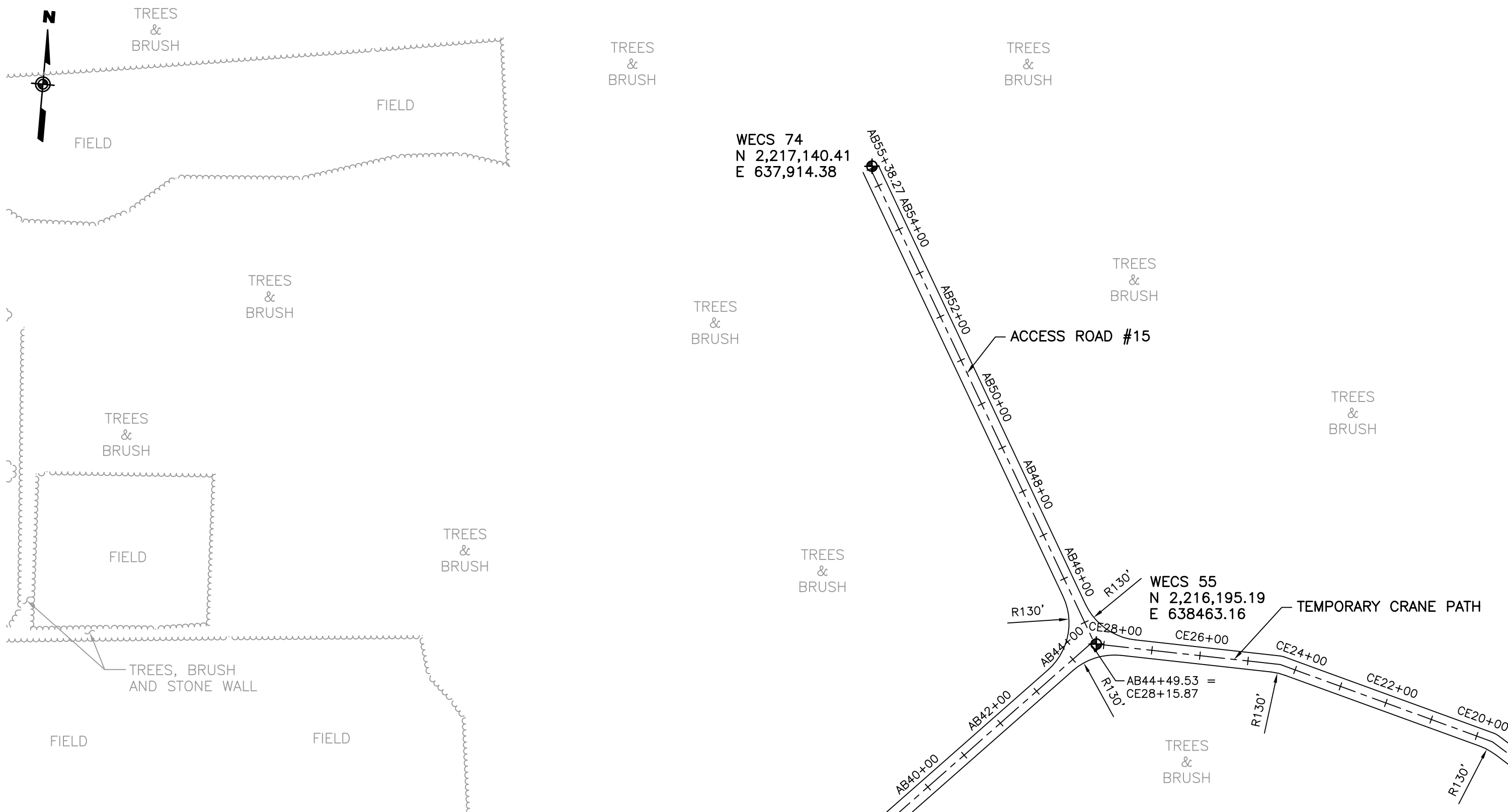
- Site Description: WECS 55 is located along Access Road #15 in a wooded area.
- Grid Point: Northing 2,216,195.19; Easting 638,463.16

### **Access Road #15 Entrance**

- Vegetation: The primary cover type is agricultural/pasture.
- Grid Point: Northing 2,214,976.00; Easting 635,440.00
- Area Description: The entrance to Access Road #15 is located approximately 1,200 feet north of Gagnier Road, on the east side of Patnode Road. The access road will be constructed through agricultural/pasture fields and wooded areas. The road will follow the edges of agriculture/pasture areas as appropriate. The access road connects to WECSs 55, 74 and 206. It is connected to Access Road #16 by a temporary crane path.

### **Access Road #15**

- Access Road #15 is located approximately 1,200 feet north of Gagnier Road, on the east side of Patnode Road.
- Access Road #15 connects to WECSs 55, 74 and 206. It has a total length of approximately 4,550 feet.
- Access Road #15 runs east from Patnode Road for approximately 2,100 feet, then turns northeast and runs northeast for approximately 1,350 feet. It turns north for approximately 1,000 feet where it ends at WECS 74. WECS 206 is located approximately at station AB30+50 and WECS 55 is located approximately at station AB44+50 of the access road. Access Road #15 is connected to Access Road #16 by a temporary crane path having a length of approximately 1,800 feet.



CLIENT:  
**MARBLE RIVER, LLC**  
**URS Corporation**  
77 Goodell Street Street, Buffalo, New York 14203  
(716)856-5636 - (716)856-2545 fax

<b>MARBLE RIVER WIND FARM</b>	
<b>ACCESS ROADWAY #15 PLAN FOR WECSs 55 AND 74</b>	
DATE: JANUARY 2006	



## **WECS 56**


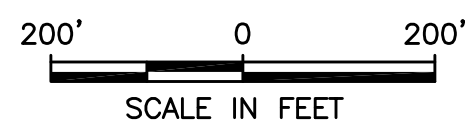
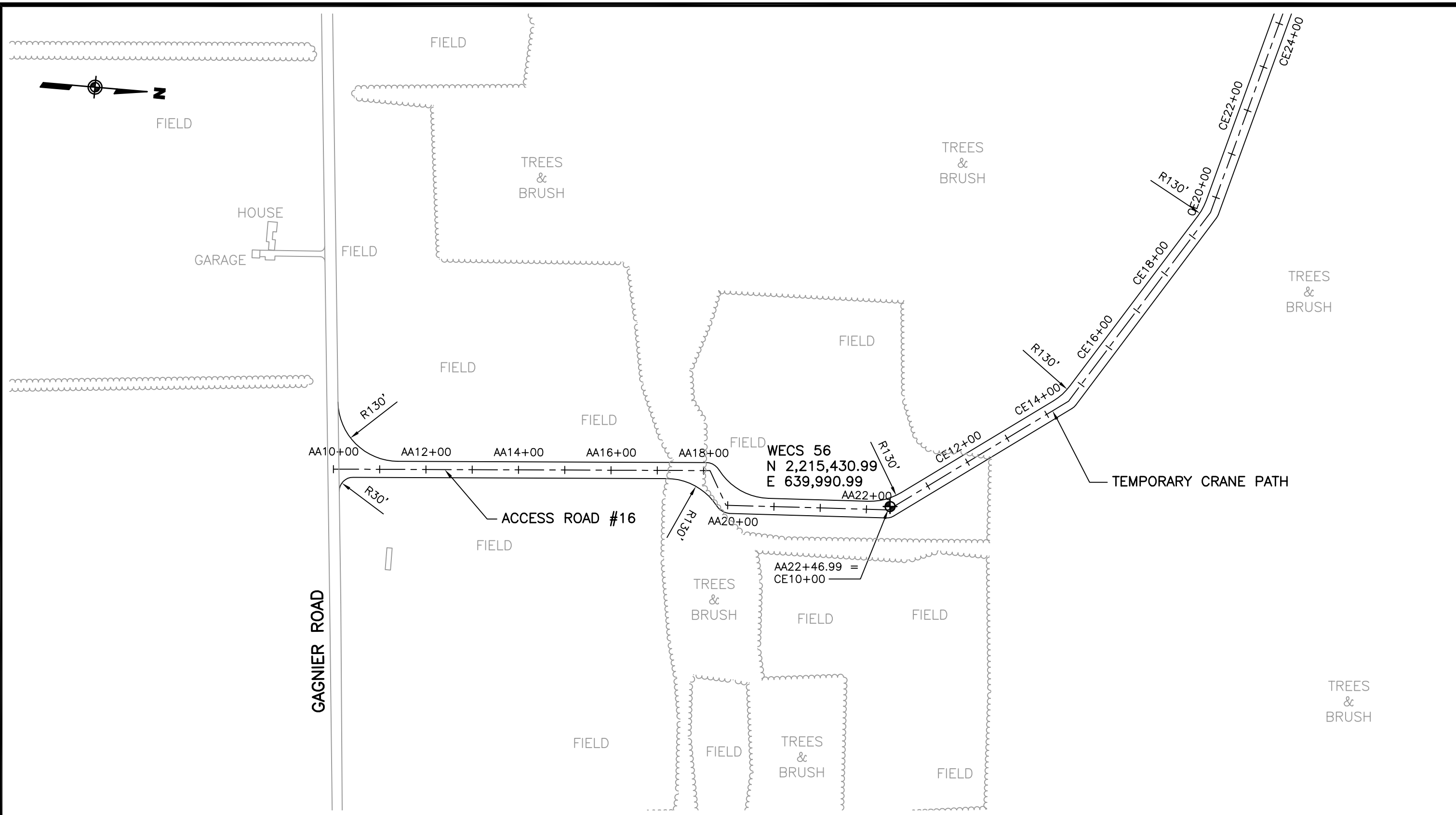
- Site Description: WECS 56 is located at the end of Access Road #16 in an agricultural/pasture field.
- Grid Point: Northing 2,215,430.99; Easting 639,990.99

### **Access Road #16 Entrance**

- Vegetation: The primary cover type is agricultural/pasture.
- Grid Point: Northing 2,214,225.36; Easting 640,015.26
- Area Description: The entrance to Access Road #16 is located approximately 2,950 feet west of NYS Route 11 on the north side of Gagnier Road. The access road will be constructed through agricultural/pasture fields. The access road connects to WECS 56. It is connected to Access Road #15 by a temporary crane path.

### **Access Road #16**

- Access Road #16 is located approximately 2,950 feet west of NYS Route 11 on the north side of Gagnier Road.
- Access Road #16 connects to WECSs 56. It has a total length of approximately 1,250 feet.
- Access Road #16 runs generally north from Gagnier Road for approximately 1,250 feet where it ends at WECS 56. Access Road #16 is connected to Access Road #15 by a temporary crane path having a length of approximately 1,800 feet.



CLIENT:  
**MARBLE RIVER, LLC**  
**URS Corporation**  
 77 Goodell Street Street, Buffalo, New York 14203  
 (716)856-5636 - (716)856-2545 fax

MARBLE RIVER WIND FARM	
ACCESS ROADWAY #16 PLAN FOR WECS 56	
DATE: JANUARY 2006	

## **WECS 58**

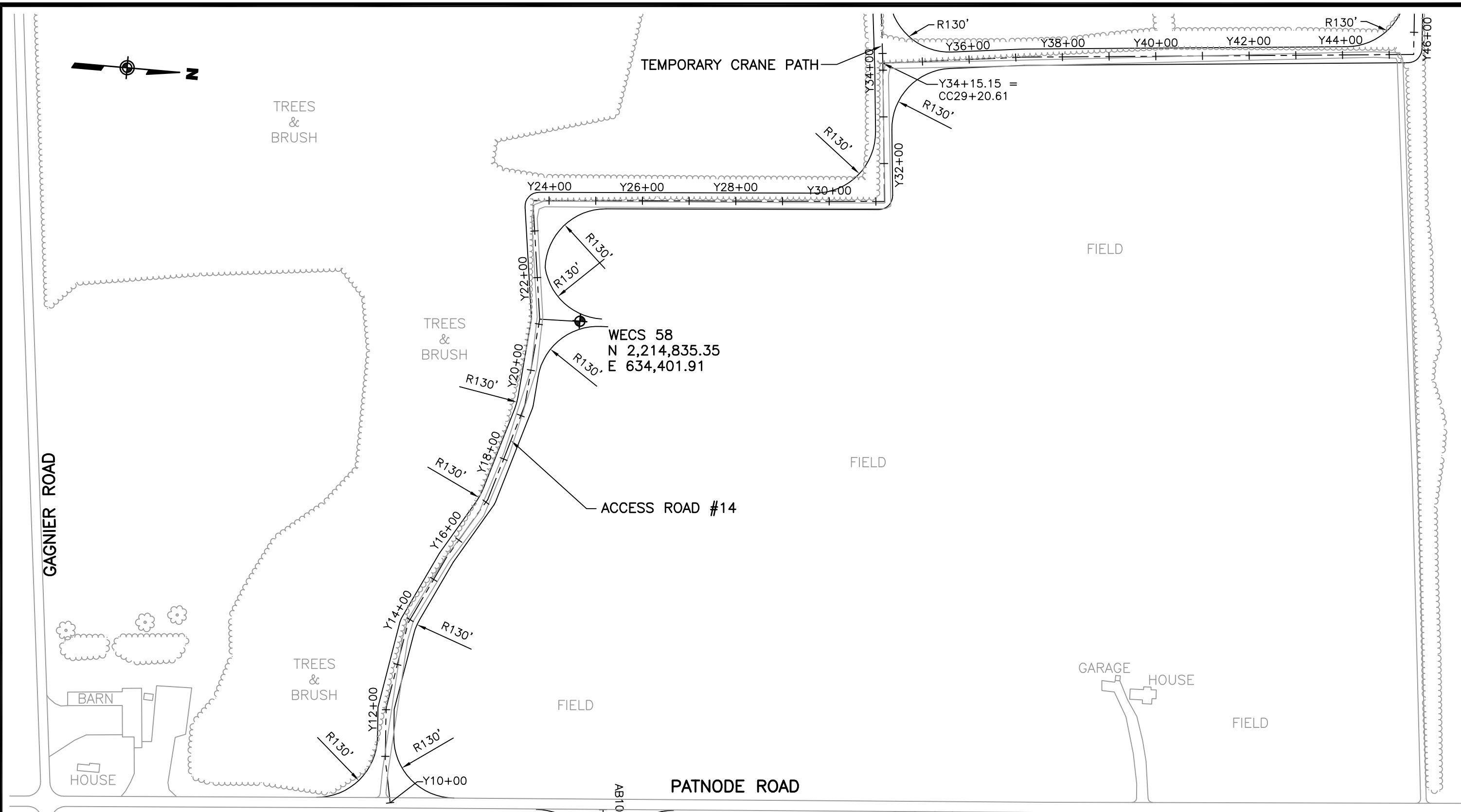
- Site Description: WECS 58 is located along Access Road #14 in an agricultural/pasture field.
- Grid Point: Northing 2,214,835.35; Easting 634,401.91

### **Access Road #14 Entrance**

- Vegetation: The primary cover type is agricultural field.
- Grid Point: Northing 2,214,520.37; Easting 635,464.95
- Area Description: The entrance to Access Road #14 is located approximately 740 feet north of Gagnier Road, on the west side of Patnode Road. The access road will be constructed through agricultural/pasture fields and along stonewalls separating field areas. The road will follow the edges of agriculture/pasture areas along an existing field road and in other areas as appropriate. The access road connects to WECSs 52, 53 and 58. It is connected to Access Road #13 and Access Road #17 by temporary crane paths.

### **Access Road #14**

- Access Road #14 is located approximately 740 feet north of Gagnier Road, on the west side of Patnode Road.
- Access Road #14 connects to WECSs 52, 53 and 58. It has a total length of approximately 7,050 feet including a branch road.
- Access Road #14 runs generally west from Patnode Road for approximately 1,400 feet, then turns north and runs north for approximately 700 feet. It turns west for approximately 300 feet then turns north and runs north for approximately 1,200 feet. It turns west and runs generally west for 1,400 feet. It then turns north and runs north for approximately 1,300 feet where it ends at WECS 52. A branch off the main access road begins at station Y61+35 and runs generally west for 580 feet ending at WECS 53. WECS 58 is located approximately at station Y21+00 along the access road. Access Road #14 connects to Access Road #13 by a temporary crane path having a length of approximately 1,900 feet. It also connects to Access Road #17 by a temporary crane path having a length of approximately 1,400 feet.



GAGNIER ROAD

TRESSES  
&  
BRUSH

TEMPORARY CRANE PATH

FIELD

TRESSES  
&  
BRUSH

WECS 58  
N 2,214,835.35  
E 634,401.91

FIELD

ACCESS ROAD #14

TRESSES  
&  
BRUSH

FIELD

GARAGE HOUSE


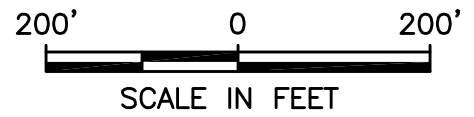
FIELD

BARN

HOUSE

PATNODE ROAD

AB10+



CLIENT:  
**MARBLE RIVER, LLC**  
**URS Corporation**  
77 Goodell Street Street, Buffalo, New York 14203  
(716)856-5636 - (716)856-2545 fax

MARBLE RIVER WIND FARM	
ACCESS ROADWAY #14 PLAN FOR WECS 58	
DATE: JANUARY 2006	



## **WECS 74**


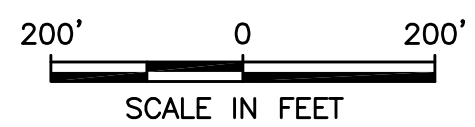
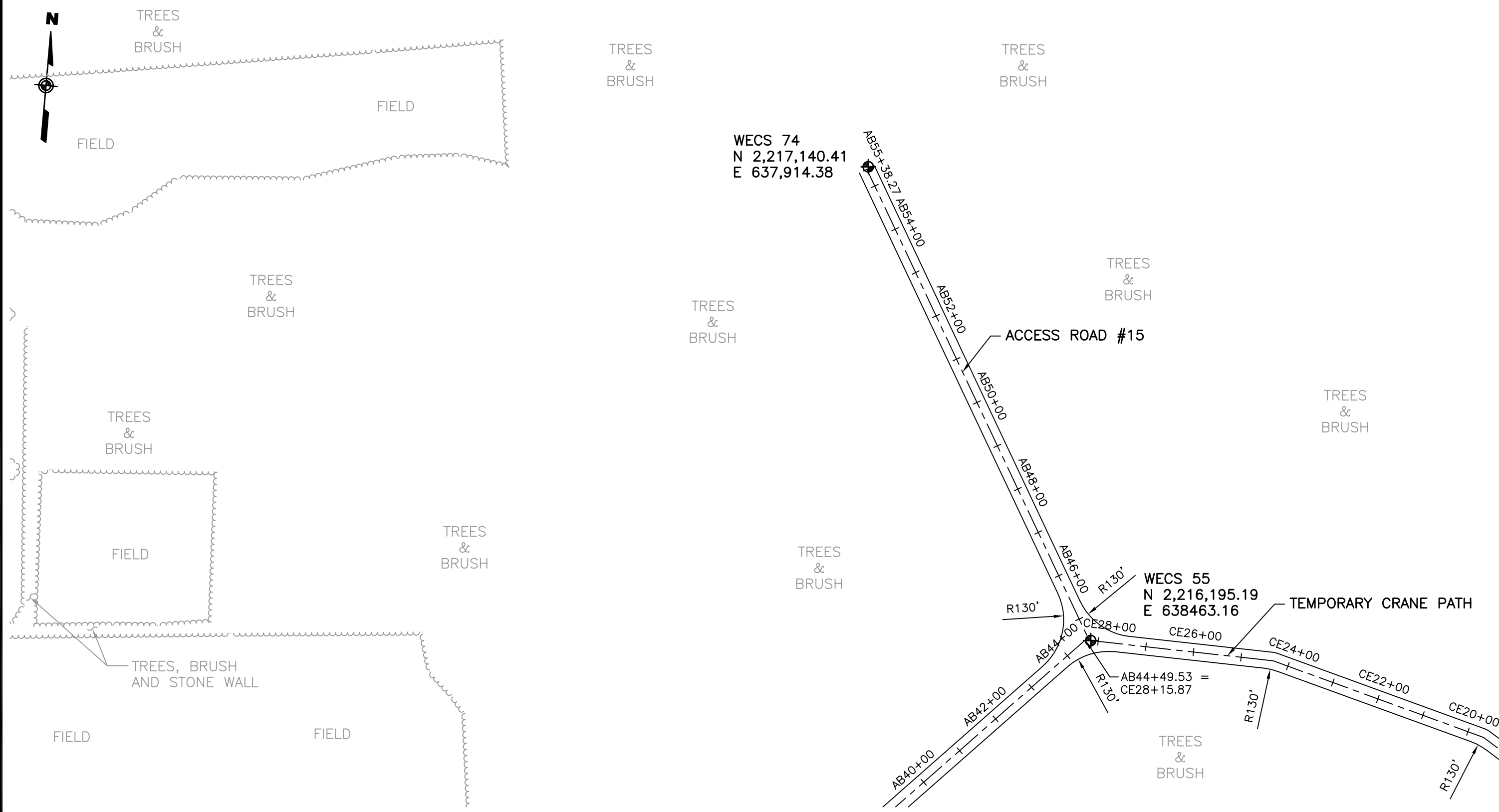
- Site Description: WECS 74 is located at the end of Access Road #15 in a wooded area.
- Grid Point: Northing 2,217,140.41; Easting 637,914.38

### **Access Road #15 Entrance**

- Vegetation: The primary cover type is agricultural/pasture.
- Grid Point: Northing 2,214,976.00; Easting 635,440.00
- Area Description: The entrance to Access Road #15 is located approximately 1,200 feet north of Gagnier Road, on the east side of Patnode Road. The access road will be constructed through agricultural/pasture fields and wooded areas. The road will follow the edges of agriculture/pasture areas as appropriate. The access road connects to WECSs 55, 74 and 206. It is connected to Access Road #16 by a temporary crane path.

### **Access Road #15**

- Access Road #15 is located approximately 1,200 feet north of Gagnier Road, on the east side of Patnode Road.
- Access Road #15 connects to WECSs 55, 74 and 206. It has a total length of approximately 4,550 feet.
- Access Road #15 runs east from Patnode Road for approximately 2,100 feet, then turns northeast and runs northeast for approximately 1,350 feet. It turns north for approximately 1,000 feet where it ends at WECS 74. WECS 206 is located approximately at station AB30+50 and WECS 55 is located approximately at station AB44+50 of the access road. Access Road #15 is connected to Access Road #16 by a temporary crane path having a length of approximately 1,800 feet.



CLIENT:  
**MARBLE RIVER, LLC**  
**URS Corporation**  
 77 Goodell Street Street, Buffalo, New York 14203  
 (716)856-5636 - (716)856-2545 fax

**MARBLE RIVER WIND FARM**  
**ACCESS ROADWAY #15 PLAN FOR WECSs 55 AND 74**  
 DATE: JANUARY 2006

## **WECS 75A-W**


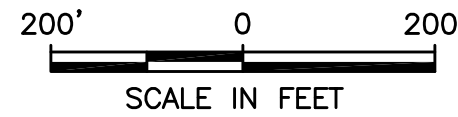
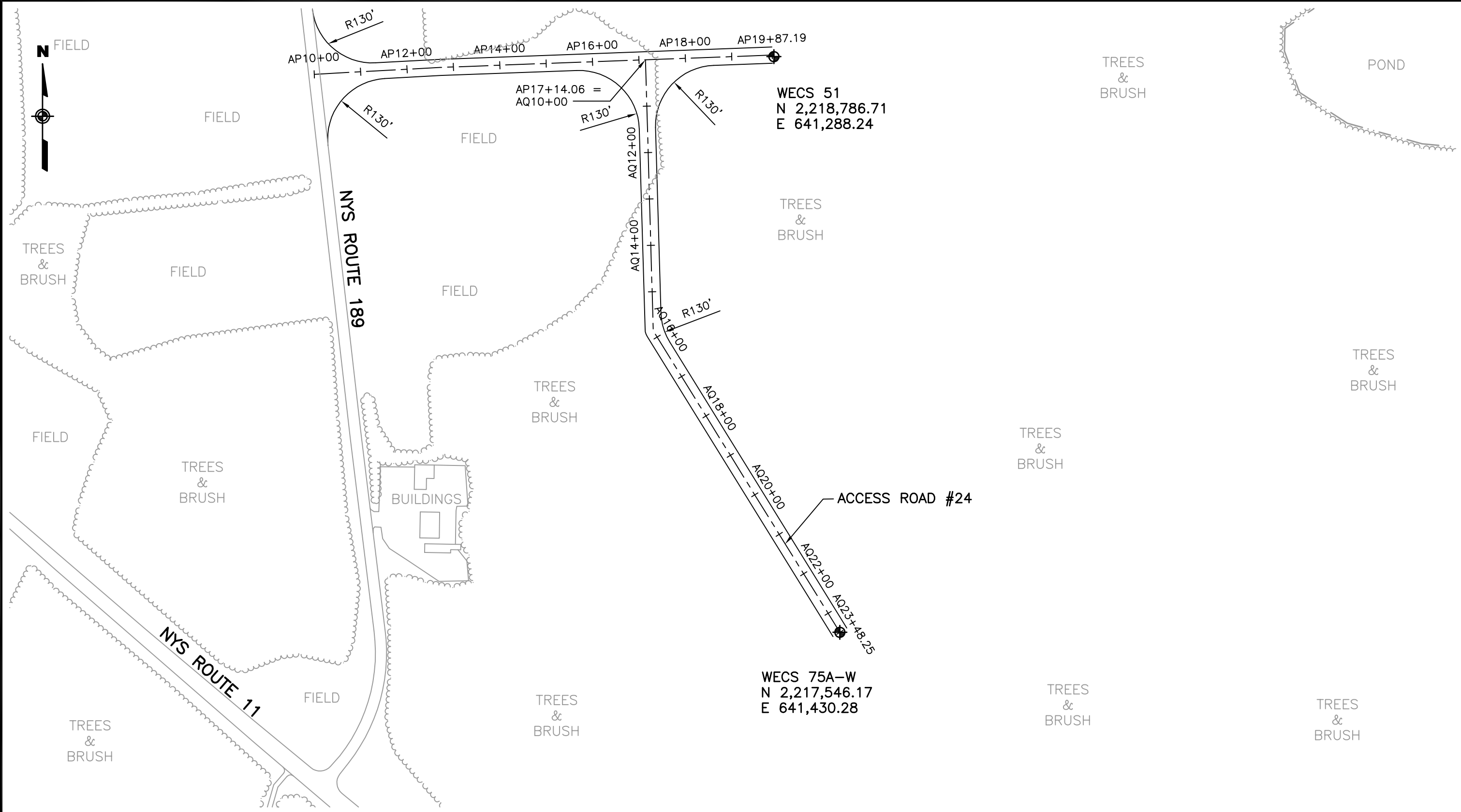
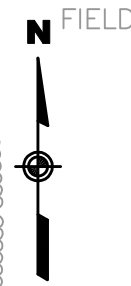
- Site Description: WECS 75A-W is located at the end of a branch road of Access Road #24 in a wooded area.
- Grid Point: Northing 2,217,546.17; Easting 641,430.28

### **Access Road #24 Entrance**

- Vegetation: The primary cover type is agricultural field.
- Grid Point: Northing 2,218,748.58; Easting 640,298.21
- Area Description: The entrance to Access Road #24 is located approximately 1,560 feet north of NYS Route 11, on the east side of NYS Route 189. The access road will be constructed through agricultural/pasture fields and wooded areas. The access road connects to WECSs 51 and 75A-W.

### **Access Road #24**

- Access Road #24 is located approximately 1,560 feet north of NYS Route 11, on the east side of NYS Route 189.
- Access Road #24 connects to WECSs 51 and 75A-W. It has a total length of approximately 2,350 feet including a branch road.
- Access Road #24 runs east from NYS Route 189 for approximately 1,000 feet where it ends at WECS 51. The branch off of the main access road begins at station AP17+14 and runs south for approximately 600 feet. It turns southeast for approximately 750 feet where it ends at WECS 75A-W.



CLIENT:  
**MARBLE RIVER, LLC**  
**URS Corporation**  
 77 Goodell Street Street, Buffalo, New York 14203  
 (716)856-5636 - (716)856-2545 fax

MARBLE RIVER WIND FARM	
ACCESS ROADWAY #24 PLAN FOR WECSs 51 AND 75A-W	
DATE: JANUARY 2006	



## WECS 77


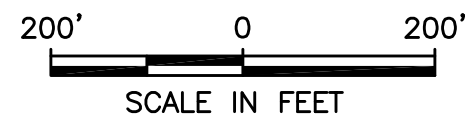
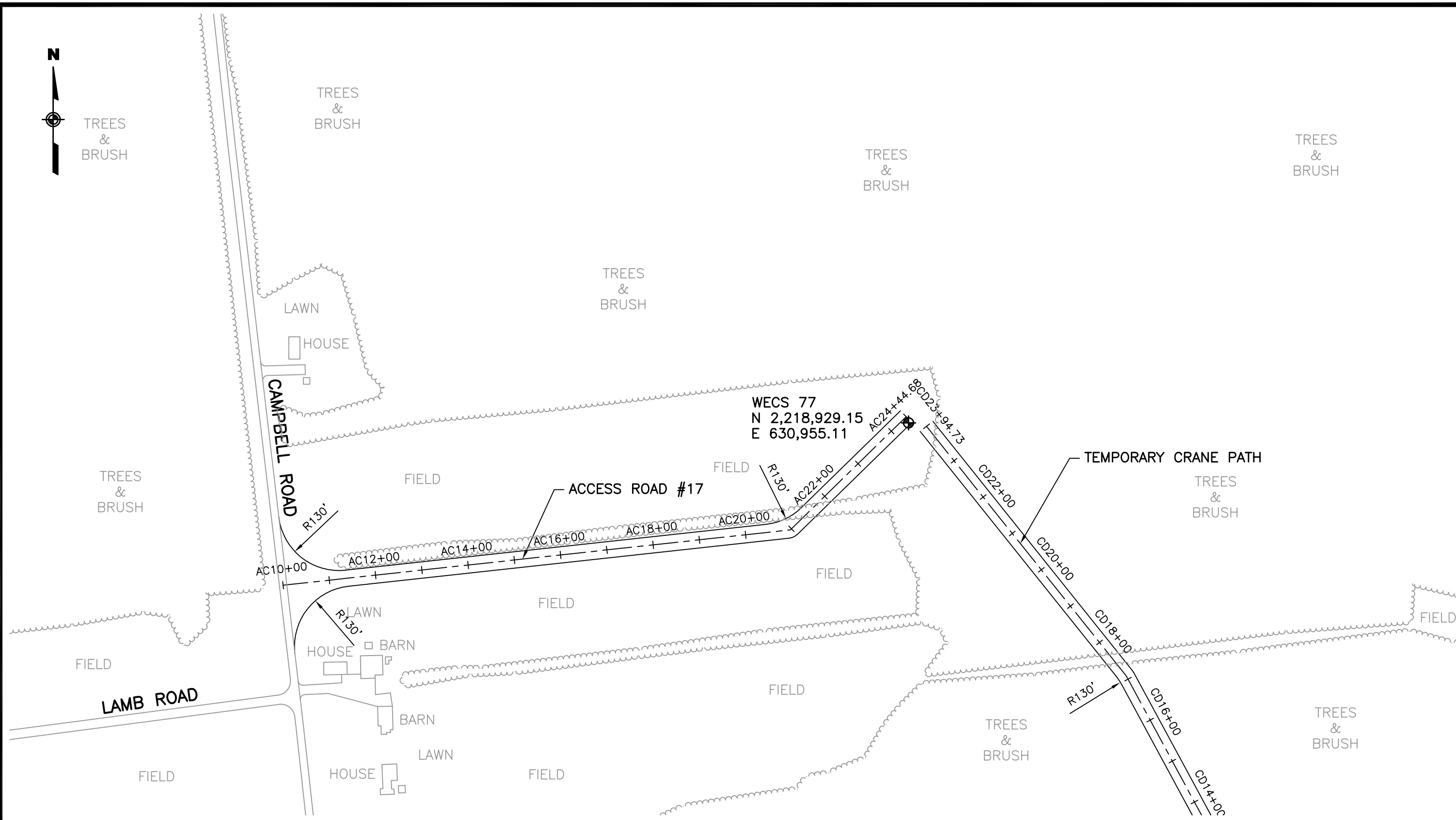
- Site Description: WECS 77 is located at the end of Access Road #17 in an agricultural/pasture field.
- Grid Point: Northing 2,218,929.15; Easting 630,955.11

### **Access Road #17 Entrance**

- Vegetation: The primary cover type is agricultural/pasture.
- Grid Point: Northing 2,218,580.46; Easting 629,610.84
- Area Description: The entrance to Access Road #17 is located approximately 5,850 feet south of NYS Route 11 on the east side of Campbell Road. The access road will be constructed through agricultural/pasture fields. The road will follow the edges of agriculture/pasture areas as appropriate. The access road connects to WECS 77. It is connected to Access Road #14 by a temporary crane path.

### **Access Road #17**

- Access Road #17 is located approximately 5,850 feet south of NYS Route 11 on the east side of Campbell Road.
- Access Road #17 connects to WECS 77. It has a total length of approximately 1,500 feet.
- Access Road #17 runs generally west from Campbell Road for approximately 1,500 feet where it ends at WECS 77. Access Road #17 is connected to Access Road #14 by a temporary crane path having a length of approximately 1,400 feet.



CLIENT:  
**MARBLE RIVER, LLC**  
**URS Corporation**  
 77 Goodell Street Street, Buffalo, New York 14203  
 (716)856-5636 - (716)856-2545 fax

<b>MARBLE RIVER WIND FARM</b>	
<b>ACCESS ROADWAY #17 PLAN FOR WECS 77</b>	
DATE: JANUARY 2006	

## **WECS 78**


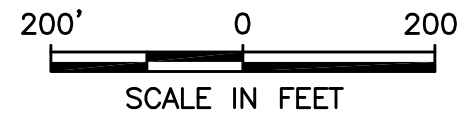
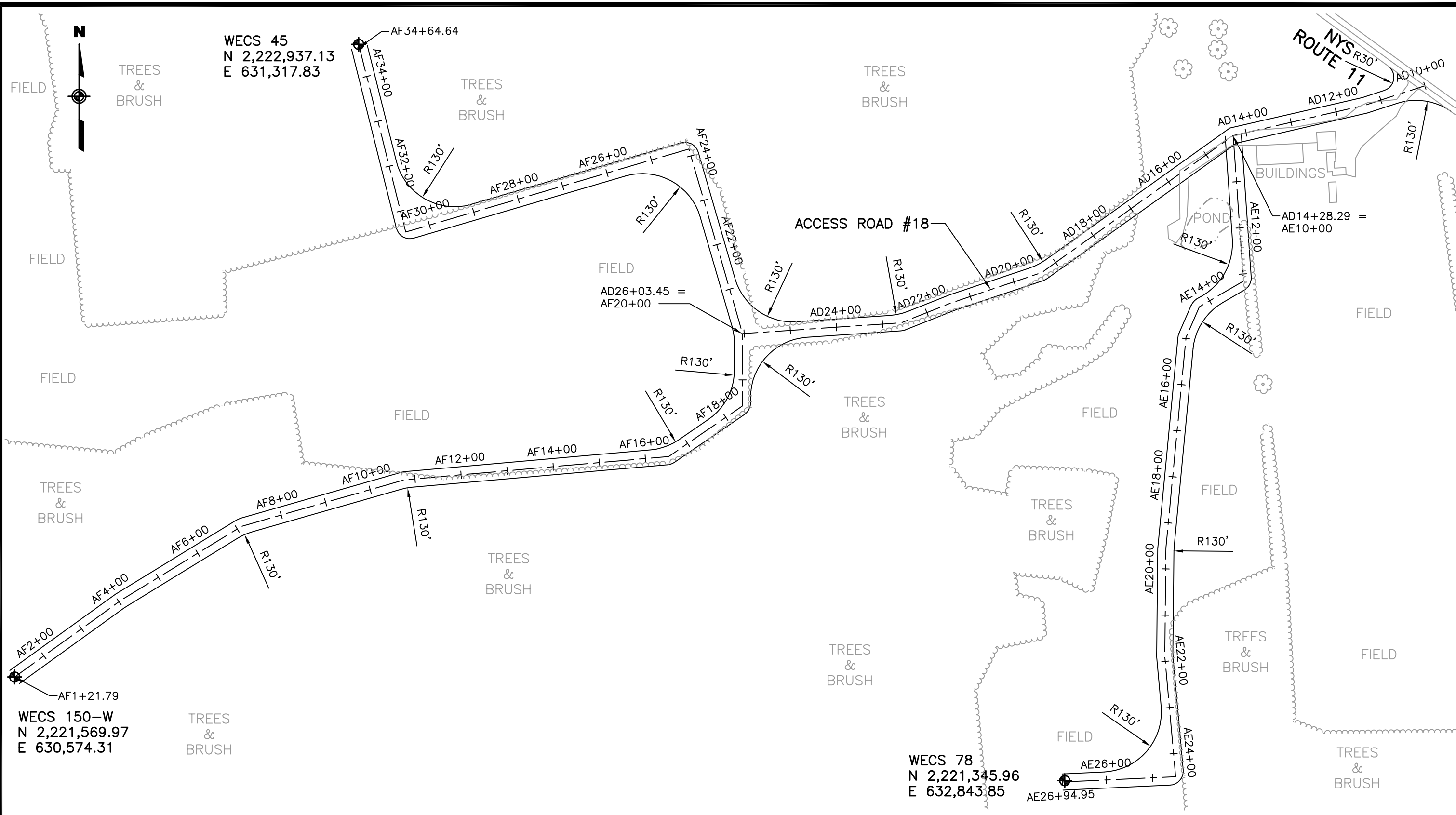
- Site Description: WECS 78 is located at the end of a branch of Access Road #18 in a wooded area.
- Grid Point: Northing 2,221,345.96; Easting 632,843.85

### **Access Road #18 Entrance**

- Vegetation: The primary cover type is agricultural/pasture.
- Grid Point: Northing 2,222,847.52; Easting 633,622.21
- Area Description: The entrance to Access Road #18 is located approximately 3,200 feet south of Lagree Road on the west side of NYS Route 11. The access road will be constructed through agricultural/pasture fields and along an existing cleared section through a wooded area. The road and its branches will follow the edges of agriculture/pasture areas as appropriate. The access road connects to WECSs 45, 78 and 150-W.

### **Access Road #18**

- Access Road #18 is located approximately 3,200 feet south of Lagree Road on the west side of NYS Route 11.
- Access Road #18 connects to WECSs 45, 78 and 150-W. It has a total length of approximately 6,700 feet including the branch roads.
- Access Road #18 runs generally west from NYS Route 11 for approximately 1,600 feet where it ends at a “T” intersection with a branch road. The branch runs from WECS 150-W to WECS 45. Beginning at WECS 150-W the branch road runs generally east for approximately 1,700 feet. It then turns north and runs north for 600 feet. It then turns southwest and runs southwest for approximately 650 feet, and then runs north for approximately 450 feet where it ends at WECS 45. A second branch road begins at station AD14+28 and runs in a generally south direction for approximately 1,450 feet, and then turns west and runs west to WECS 78 where the road ends.



CLIENT:  
**MARBLE RIVER, LLC**  
**URS Corporation**  
77 Goodell Street Street, Buffalo, New York 14203  
(716)856-5636 - (716)856-2545 fax

**MARBLE RIVER WIND FARM**  
**ACCESS ROADWAY #18 PLAN FOR WECSs 45, 78 AND 150-W**  
DATE: JANUARY 2006



## **WECS 81**


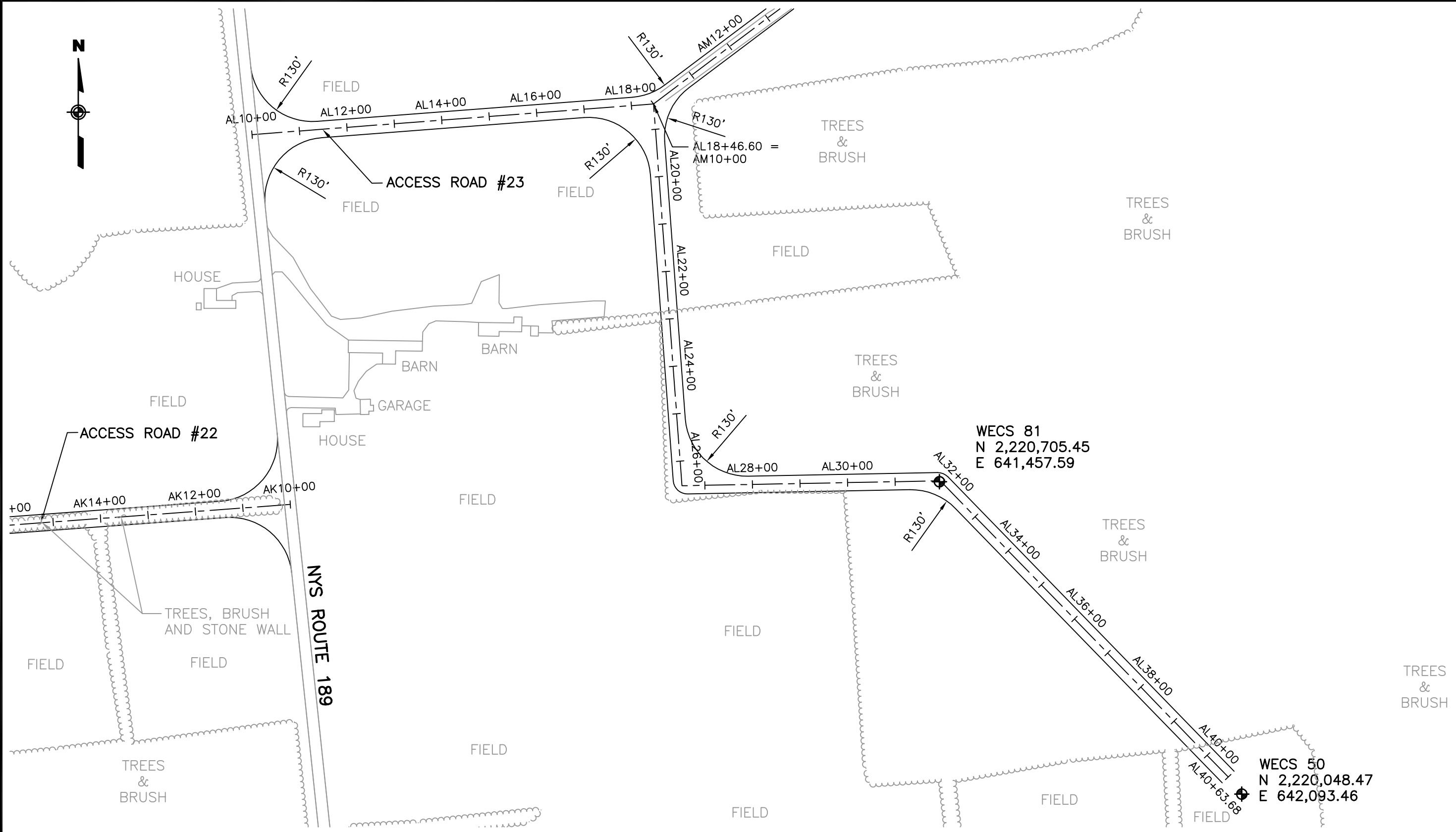
- Site Description: WECS 81 is located along Access Road #23 in a wooded area.
- Grid Point: Northing 2,220,705.45; Easting 641,457.59

### **Access Road #23 Entrance**

- Vegetation: The primary cover type is agricultural field.
- Grid Point: Northing 2,221,435.46; Easting 640,012.36
- Area Description: The entrance to Access Road #23 is located approximately 4,300 feet north of NYS Route 11, on the east side of NYS Route 189. The access road will be constructed through agricultural/pasture fields and wooded areas. It will follow the edge of agricultural/pasture fields along wooded areas where appropriate. The access road connects to WECSs 43, 47, 50 and 81.

### **Access Road #23**

- Access Road #23 is located approximately 4,300 feet north of NYS Route 11, on the east side of NYS Route 189.
- Access Road #23 connects to WECSs 43, 47, 50 and 81. It has a total length of approximately 5,600 feet including two branch roads.
- Access Road #23 runs east from NYS Route 189 for approximately 850 feet, then turns south and runs south for approximately 800 feet. It turns east for approximately 550 feet then turns southeast and runs southeast for approximately 850 feet where it ends at WECS 50. A branch off the main access road begins at station AL18+46 and runs northeast for approximately 450 feet. It then turns north for approximately 1,550 feet ending at WECS 43. A sub-branch off of the main branch begins at station AM14+64 and runs east where it ends at WECS 47. WECS 81 is located along Access Road #23 at station AL32+00.



CLIENT:  
**MARBLE RIVER, LLC**  
**URS Corporation**  
 77 Goodell Street Street, Buffalo, New York 14203  
 (716)856-5636 - (716)856-2545 fax

MARBLE RIVER WIND FARM	
ACCESS ROADWAY #23 PLAN FOR WECSs 50 AND 81	
DATE: JANUARY 2006	

## **WECS 87**

- Site Description: WECS 87 is located at the end of a branch of Access Road #26 in a wooded area.
- Grid Point: Northing 2,228,775.96; Easting 634,927.58

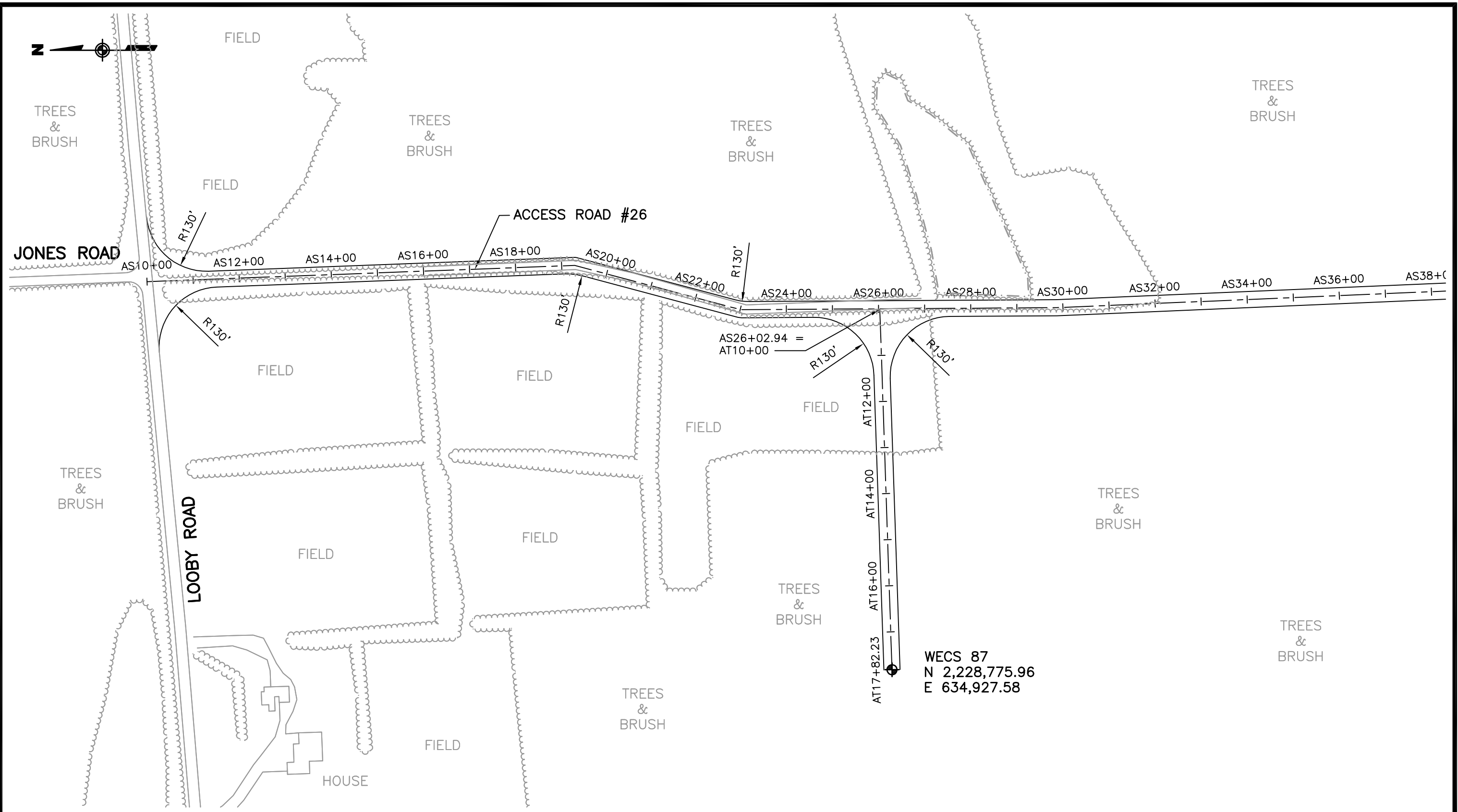
### **Access Road #26 Entrance**

- Vegetation: The primary cover type is wooded.
- Grid Point: Northing 2,230,391.87; Easting 635,769.44
- Area Description: The entrance to Access Road #26 is located approximately 4,150 feet east of Damour Road, on the south side of Looby Road. The access road will be constructed through wooded areas along an existing seasonal road. The access road connects to WECS 87.


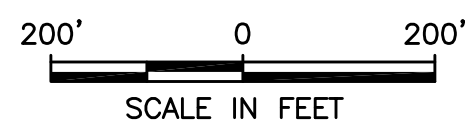
### **Access Road #26**

- Access Road #26 is located approximately 4,150 feet east of Damour Road, on the south side of Looby Road.
- Access Road #26 connects to WECS 87. It has a total length of approximately 5,150 feet including a branch road.
- Access Road #26 runs south from Looby Road for approximately 4,350 feet where it ends and intersects with Access Road #25. A branch road begins at station AS26+02 runs west for approximately 800 feet where it ends at WECS 87.

N:\11174329.0000\CAD\PERMIT LAYOUT\ SITE\_87.DWG 1/3/06--1 ELB



WECS 87  
 N 2,228,775.96  
 E 634,927.58



CLIENT:  
**MARBLE RIVER, LLC**  
**URS Corporation**  
 77 Goodell Street Street, Buffalo, New York 14203  
 (716)856-5636 - (716)856-2545 fax

MARBLE RIVER WIND FARM	
ACCESS ROADWAY #26 PLAN FOR WECS 87	
DATE: JANUARY 2006	



## **WECS 148**


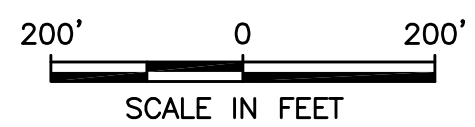
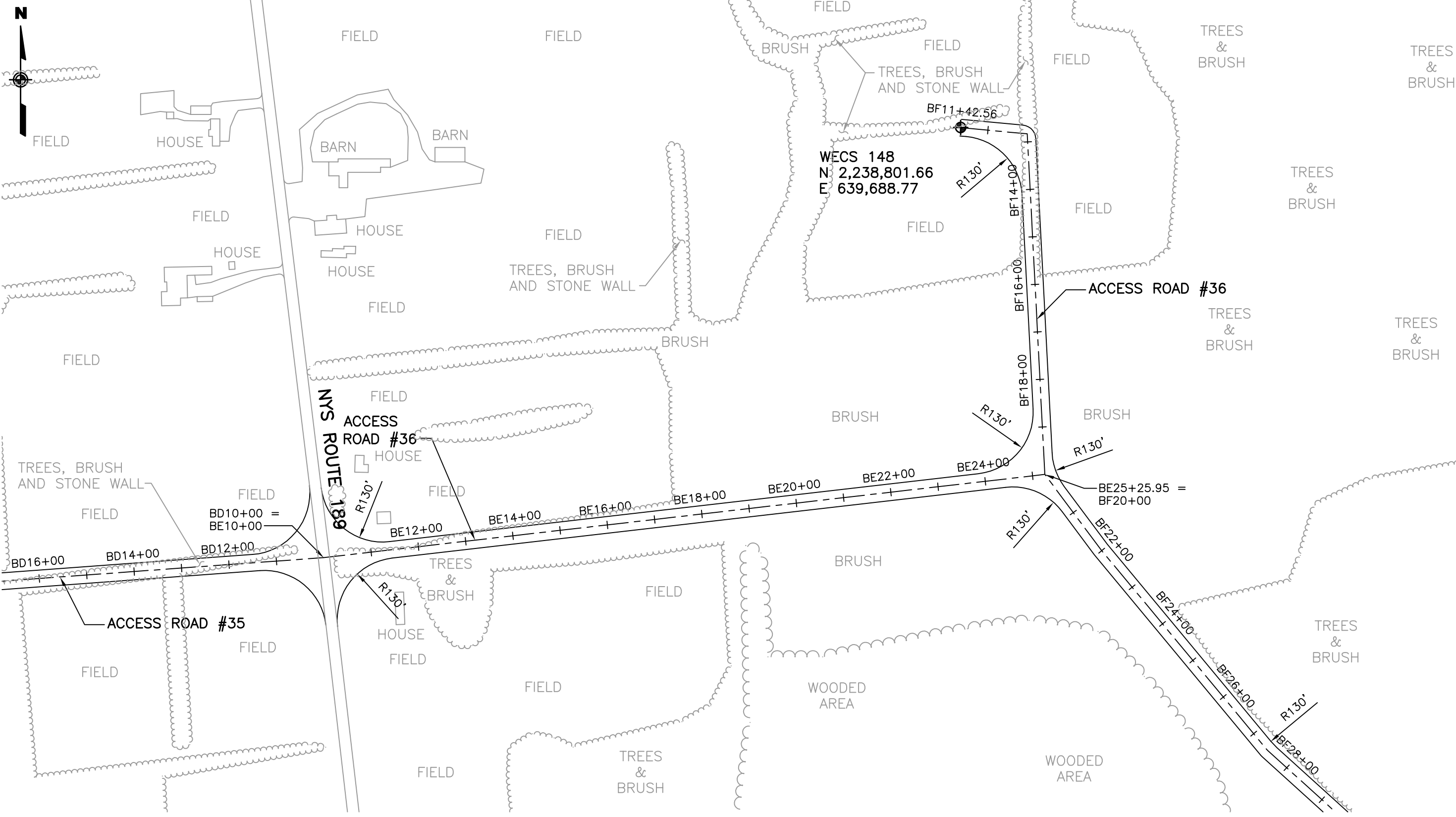
- Site Description: WECS 148 is located at the end of a branch of Access Road #36 in an agricultural/pasture field.
- Grid Point: Northing 2,238,801.66; Easting 639,688.77

### **Access Road #36 Entrance**

- Vegetation: The primary cover type is agricultural/pasture.
- Grid Point: Northing 2,237,897.36; Easting 638,349.86
- Area Description: The entrance to Access Road #36 is located approximately 2,300 feet north of Merchia Road, on the east side of NYS Route 189. The access road will be constructed through agricultural/pasture fields and wooded areas. It will follow the edge of agricultural/pasture fields and stonewalls where appropriate. The access road connects to WECSs 21, 148 and 153.

### **Access Road #36**

- Access Road #36 is located approximately 2,300 feet north of Merchia Road, on the east side of NYS Route 189.
- Access Road #36 connects to WECSs 21, 148 and 153. It has a total length of approximately 6,900 feet including a branch road.
- Access Road #36 runs east from NYS Route 189 for approximately 2,500 feet where it ends at a “T” intersection with a branch road. The branch road begins north of the Access Road #36 at WECS 148 and runs south for 850 feet. It then turns southeast and runs southeast for 1,100 feet where it turns east and runs east for approximately 2,400 feet ending at WECS 153. WECS 21 is located approximately at station BF33+00.



CLIENT:  
**MARBLE RIVER, LLC**  
**URS Corporation**  
77 Goodell Street Street, Buffalo, New York 14203  
(716)856-5636 - (716)856-2545 fax

**MARBLE RIVER WIND FARM**  
**ACCESS ROADWAY #36 PLAN FOR WECS 148**  
DATE: JANUARY 2006

## **WECS 136**

- Site Description: WECS 136 is located at the end of Access Road #39 in a gravel pit.
- Grid Point: Northing 2,235,957.59; Easting 648,016.52

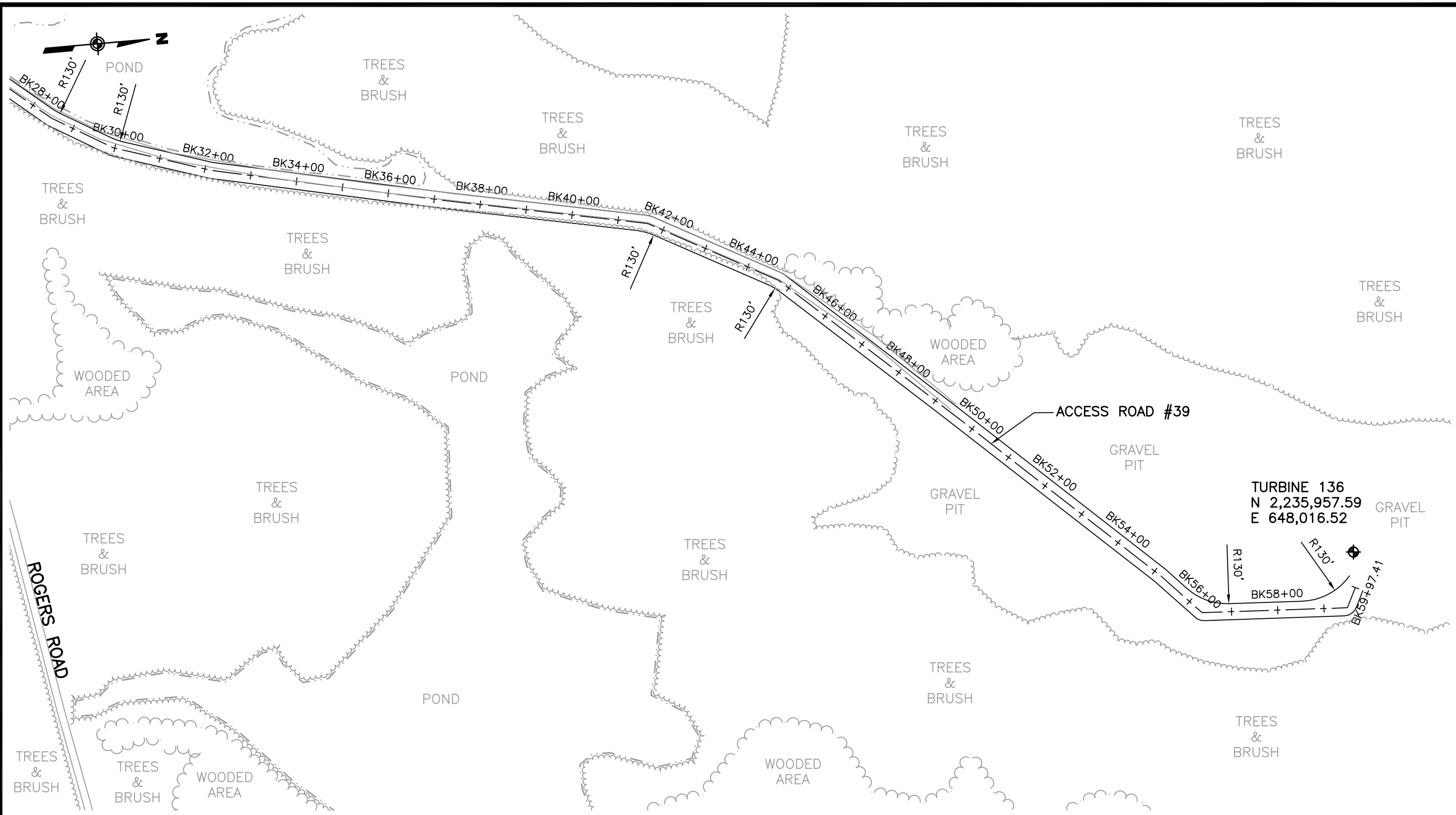
### **Access Road #39 Entrance**

- Vegetation: The primary cover type is wooded.
- Grid Point: Northing 2,231,601.10; Easting 646,243.45
- Area Description: The entrance to Access Road #39 is located approximately 7,150 feet east of NYS Route 189 on the north side of Clinton Mills Road. The access road will be constructed through wooded areas and partially follow an existing road used for gravel pit operations. The access road connects to WECS 136.

### **Access Road #39**

- Access Road #39 is located approximately 7,150 feet east of NYS Route 189 on the north side of Clinton Mills Road.
- Access Road #39 connects to WECS 136. It has a total length of approximately 1,000 feet.
- Access Road #38 runs north from Liberty Pole Road for approximately 5,000 feet ending at WECS 136.


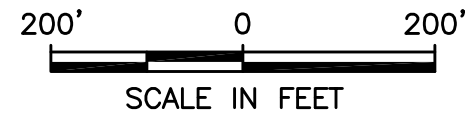
N:\11174329.00000\CAD\PERMIT LAYOUT\ SITE\_136.DWG 1/4/06-1 ELB



ROGERS ROAD

ACCESS ROAD #39

TURBINE 136  
N 2,235,957.59  
E 648,016.52



CLIENT:  
**MARBLE RIVER, LLC**  
**URS Corporation**  
 77 Goodell Street, Buffalo, New York 14203  
 (716)856-5636 - (716)856-2545 fax

MARBLE RIVER WIND FARM	
ACCESS ROADWAY #39 PLAN FOR WECS 136	
DATE: JANUARY 2006	



## **WECS 151**


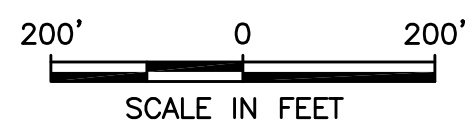
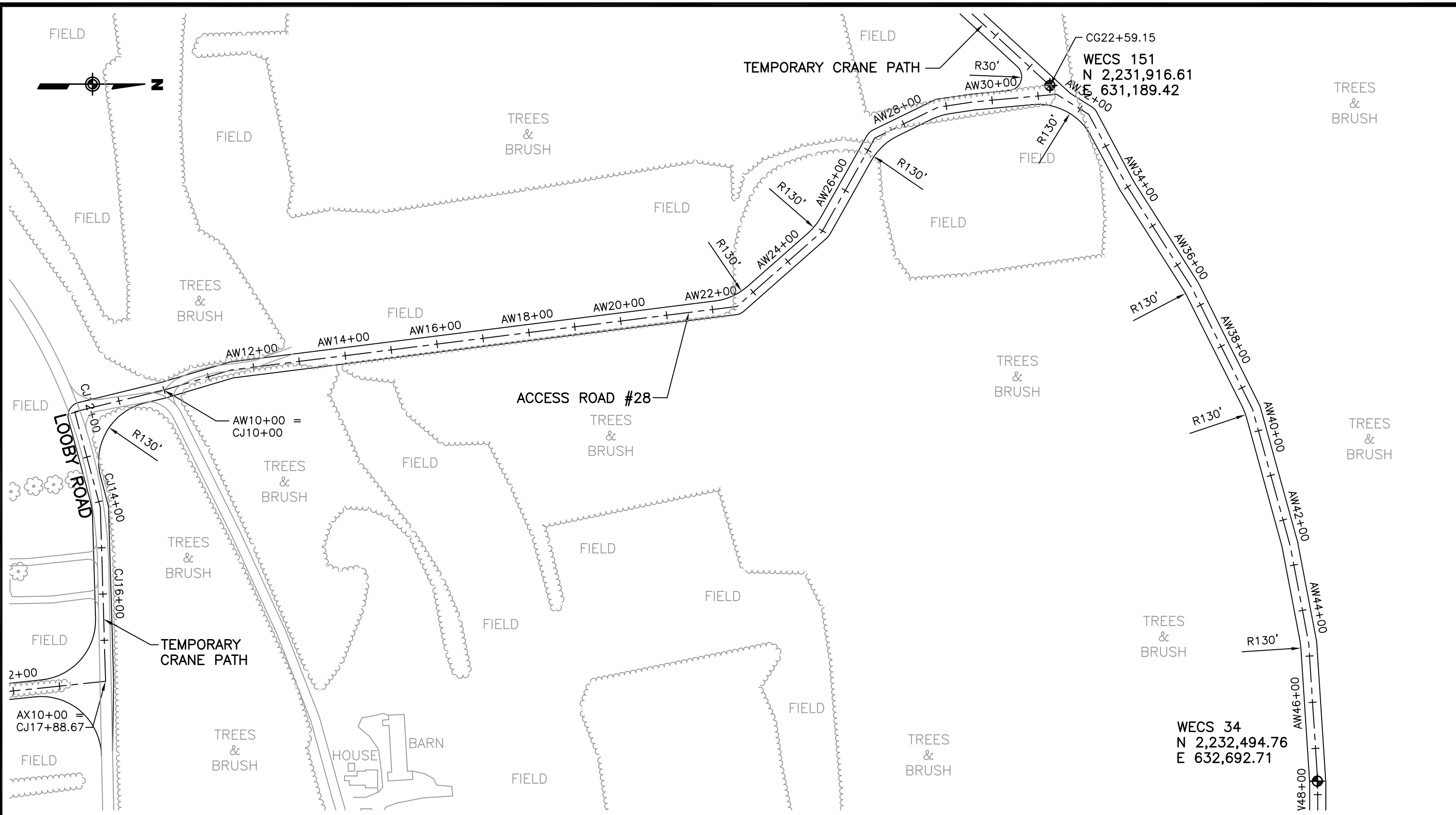
- Site Description: WECS 151 is located along Access Road #28 in an agricultural/pasture field.
- Grid Point: Northing 2,231,916.61; Easting 631,189.42

### **Access Road #28 Entrance**

- Vegetation: The primary cover type is wooded.
- Grid Point: Northing 2,230,002.00; Easting 631,847.44
- Area Description: The entrance to Access Road #28 is located approximately 200 feet north of Looby Road, on the north side of Damour Road. The access road will be constructed through agricultural/pasture fields and wooded areas. It will follow the edge of agricultural/pasture fields where appropriate. The access road connects to WECSs 33, 34 and 151. It is connected to Access Roads #27 and #29 by temporary crane paths.

### **Access Road #28**

- Access Road #28 is located approximately 200 feet north of Looby Road, on the north side of Damour Road.
- Access Road #28 connects to WECSs 33, 34 and 151. It has a total length of approximately 5,550 feet.
- Access Road #28 runs generally north from Damour Road for approximately 2,100 feet where it turns east and then turns gradually south ending at WECS 33. WECS 151 is located approximately at station AW31+25 and WECS 34 is located approximately at station AW45+75. It is connected to Access Road #27 by a temporary crane path having a length of 1,250 feet, and to Access Road #29 by a temporary crane path having a length of approximately 800 feet.



CLIENT:  
**MARBLE RIVER, LLC**  
**URS Corporation**  
 77 Goodell Street Street, Buffalo, New York 14203  
 (716)856-5636 - (716)856-2545 fax

MARBLE RIVER WIND FARM	
ACCESS ROADWAY #28 PLAN FOR WECSs 34 AND 151	
DATE: JANUARY 2006	

## **WECS 202**

- Site Description: WECS 202 is located at the end of Access Road #12 in a wooded area.
- Grid Point: Northing 2,209,882.06; Easting 644,220.93

### **Access Road #12 Entrance**

- Vegetation: The primary cover type is wooded area.
- Grid Point: Northing 2,209,373.56; Easting 647,687.73
- Area Description: The entrance to Access Road #12 is located approximately 2,890 feet south of NYS Route 11, on the west side of Brandybrook Road. The access road will be constructed through wooded areas. The access road connects to WECSs 12 and 202.

### **Access Road #12**

- Access Road #12 is located approximately 2,890 feet south of NYS Route 11, on the west side of Brandybrook Road.
- Access Road #12 connects to WECSs 12 and 202. It has a total length of approximately 3,600 feet.
- Access Road #12 runs west from Brandybrook Road for approximately 2,000 feet then turns northwest for approximately 1,600 feet ending at WECS 202. WECS 12 is located approximately at station W30+00 along the access road.



WECS 202  
 N 2,209,882.06  
 E 644,220.93

W46+00  
 W46+35.28

W44+00

R130'

TREES  
 &  
 BRUSH

W42+00

W40+00

W38+00

W36+00

W34+00

W32+00

WECS 12  
 N 2,209,411.62  
 E 645,696.21

TREES  
 &  
 BRUSH

R130'

W28+00

W26+00

W24+00


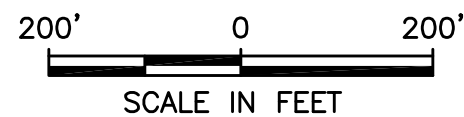
W22+00

ACCESS ROAD #12

TREES  
 &  
 BRUSH

TREES  
 &  
 BRUSH

TREES  
 &  
 BRUSH



CLIENT:

MARBLE RIVER, LLC

**URS** Corporation

77 Goodell Street Street, Buffalo, New York 14203  
 (716)856-5636 - (716)856-2545 fax

MARBLE RIVER WIND FARM

ACCESS ROADWAY #12 PLAN FOR  
 WECS 202

DATE: JANUARY 2006



### **WECS 3**


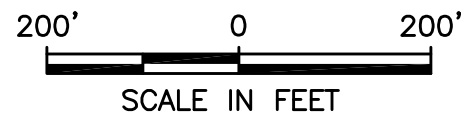
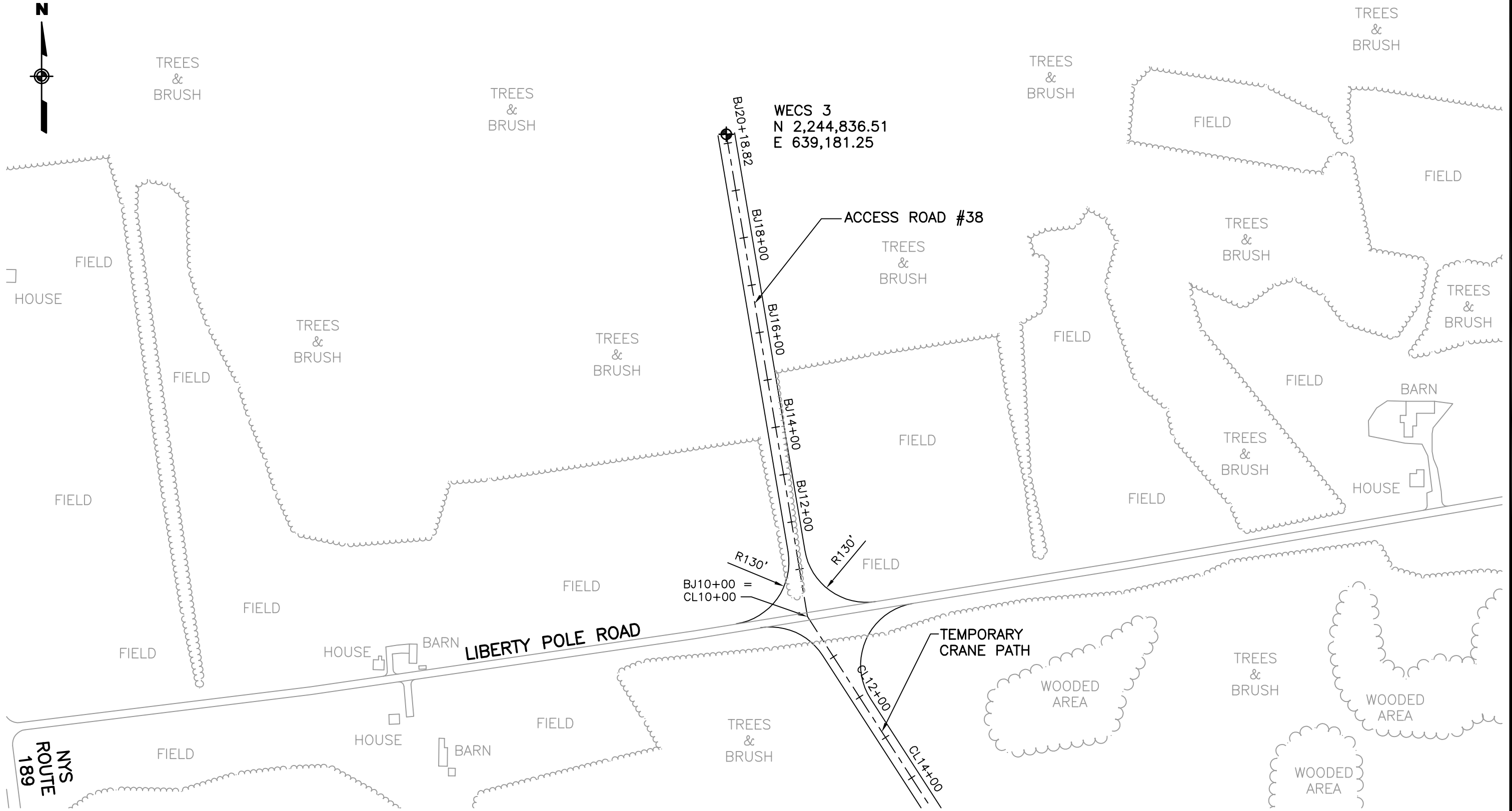
- Site Description: WECS 3 is located at the end of Access Road #38 in a wooded area.
- Grid Point: Northing 2,244,836.51; Easting 639,181.25

### **Access Road #38 Entrance**

- Vegetation: The primary cover type is agricultural/pasture.
- Grid Point: Northing 2,243,831.80; Easting 639,350.20
- Area Description: The entrance to Access Road #38 is located approximately 690 feet west of NYS Route 189 on the north side of Liberty Pole Road. The access road will be constructed through agricultural/pasture fields and wooded areas. It will follow the edge of agricultural/pasture fields and stonewalls where appropriate. The access road connects to WECS 3. It is connected to Access Road #37 by a temporary crane path.

### **Access Road #38**

- Access Road #38 is located approximately 690 feet west of NYS Route 189 on the north side of Liberty Pole Road.
- Access Road #38 connects to WECS 3. It has a total length of approximately 1,000 feet.
- Access Road #38 runs north from Liberty Pole Road for approximately 1,000 feet ending at WECS 3. It is connected to Access Road #37 by a temporary crane path having a length of 800 feet.



CLIENT:  
**MARBLE RIVER, LLC**  
**URS Corporation**  
77 Goodell Street Street, Buffalo, New York 14203  
(716)856-5636 - (716)856-2545 fax

<b>MARBLE RIVER WIND FARM</b>	
<b>ACCESS ROADWAY #38 PLAN FOR WECS 3</b>	
DATE: JANUARY 2006	

### **WECS 33**


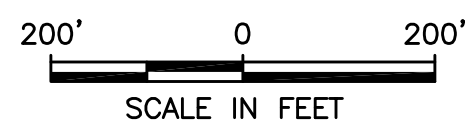
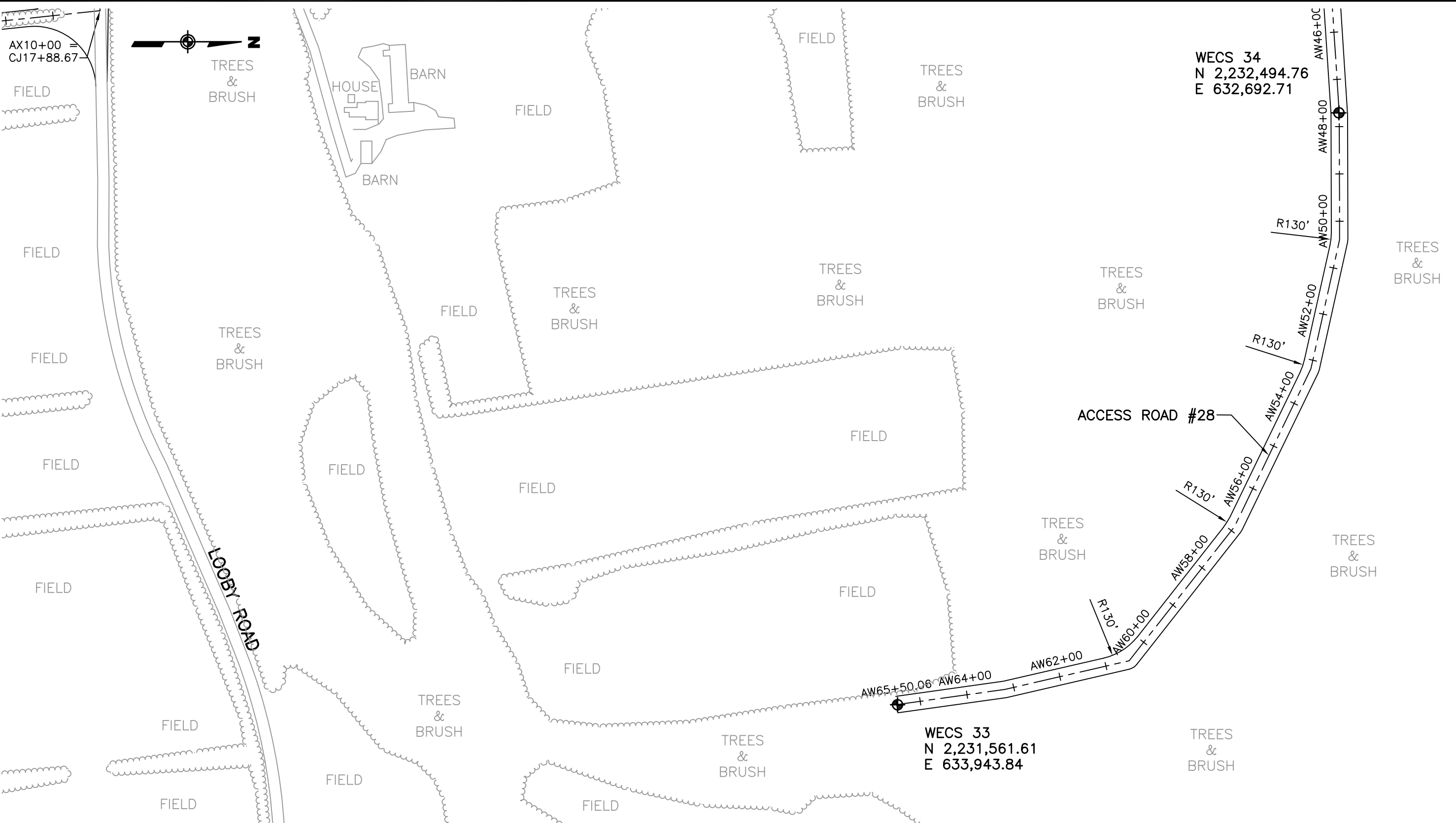
- Site Description: WECS 33 is located at the end of Access Road #28 in a wooded area.
- Grid Point: Northing 2,231,561.61; Easting 633,943.84

### **Access Road #28 Entrance**

- Vegetation: The primary cover type is wooded.
- Grid Point: Northing 2,230,002.00; Easting 631,847.44
- Area Description: The entrance to Access Road #28 is located approximately 200 feet north of Looby Road, on the north side of Damour Road. The access road will be constructed through agricultural/pasture fields and wooded areas. It will follow the edge of agricultural/pasture fields where appropriate. The access road connects to WECSs 33, 34 and 151. It is connected to Access Roads #27 and #29 by temporary crane paths.

### **Access Road #28**

- Access Road #28 is located approximately 200 feet north of Looby Road, on the north side of Damour Road.
- Access Road #28 connects to WECSs 33, 34 and 151. It has a total length of approximately 5,550 feet.
- Access Road #28 runs generally north from Damour Road for approximately 2,100 feet where it turns east and then turns gradually south ending at WECS 33. WECS 151 is located approximately at station AW31+25 and WECS 34 is located approximately at station AW45+75. It is connected to Access Road #27 by a temporary crane path having a length of 1,250 feet, and to Access Road #29 by a temporary crane path having a length of approximately 800 feet.



CLIENT:  
**MARBLE RIVER, LLC**  
**URS Corporation**  
77 Goodell Street Street, Buffalo, New York 14203  
(716)856-5636 - (716)856-2545 fax

MARBLE RIVER WIND FARM	
ACCESS ROADWAY #28 PLAN FOR WECSs 33 AND 34	
DATE: JANUARY 2006	



### **WECS 34**

- Site Description: WECS 34 is located along Access Road #28 in a wooded area.
- Grid Point: Northing 2,232,494.76; Easting 632,692.71

### **Access Road #28 Entrance**

- Vegetation: The primary cover type is wooded.
- Grid Point: Northing 2,230,002.00; Easting 631,847.44
- Area Description: The entrance to Access Road #28 is located approximately 200 feet north of Looby Road, on the north side of Damour Road. The access road will be constructed through agricultural/pasture fields and wooded areas. It will follow the edge of agricultural/pasture fields where appropriate. The access road connects to WECSs 33, 34 and 151. It is connected to Access Roads #27 and #29 by temporary crane paths.

### **Access Road #28**

- Access Road #28 is located approximately 200 feet north of Looby Road, on the north side of Damour Road.
- Access Road #28 connects to WECSs 33, 34 and 151. It has a total length of approximately 5,550 feet.
- Access Road #28 runs generally north from Damour Road for approximately 2,100 feet where it turns east and then turns gradually south ending at WECS 33. WECS 151 is located approximately at station AW31+25 and WECS 34 is located approximately at station AW45+75. It is connected to Access Road #27 by a temporary crane path having a length of 1,250 feet, and to Access Road #29 by a temporary crane path having a length of approximately 800 feet.



## **WECS 35**

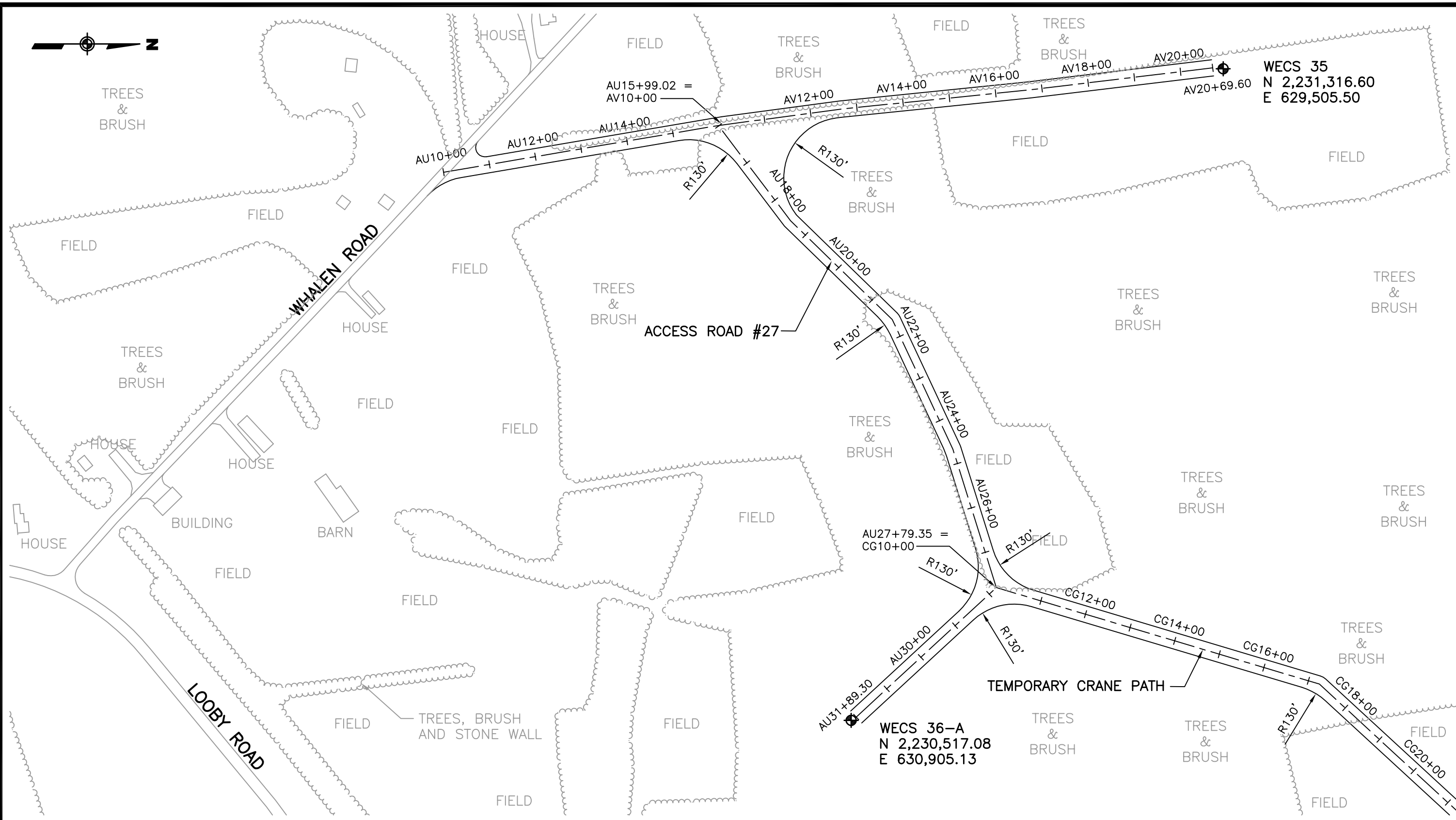
- Site Description: WECS 35 is located at the end of a branch of Access Road #27 in an agricultural/pasture field.
- Grid Point: Northing 2,231,316.60; Easting 629,505.50

### **Access Road #27 Entrance**

- Vegetation: The primary cover type is agricultural/pasture.
- Grid Point: Northing 2,229,641.14; Easting 629,727.78
- Area Description: The entrance to Access Road #27 is located approximately 1,200 feet north of Looby Road, on the north side of Whalen Road. The access road will be constructed through agricultural/pasture fields and wooded areas. It will follow the edge of agricultural/pasture fields where appropriate. The access road connects to WECSs 35 and 36-A. It is connected to Access Road #28 by a temporary crane path.

### **Access Road #27**


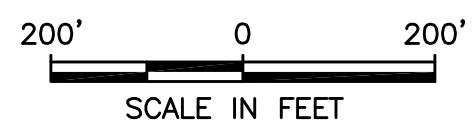
- Access Road #27 is located approximately 1,200 feet north of Looby Road, on the north side of Whalen Road.
- Access Road #27 connects to WECSs 35 and 36-A. It has a total length of approximately 3,250 feet including a branch road.
- Access Road #27 runs north from Whalen Road for approximately 600 feet where it turns northwest and runs northwest for approximately 1,200 feet. It turns southwest for 400 feet where it ends at WECS 36-A. A branch off of Access Road #27 begins at station AU15+99 and runs north 1,050 feet where it ends at WECS 35. It is connected to Access Road #28 by a temporary crane path having a length of 1,250 feet.



WECS 35  
 N 2,231,316.60  
 E 629,505.50

AU27+79.35 =  
 CG10+00

WECS 36-A  
 N 2,230,517.08  
 E 630,905.13



CLIENT:  
**MARBLE RIVER, LLC**  
**URS Corporation**  
 77 Goodell Street Street, Buffalo, New York 14203  
 (716)856-5636 - (716)856-2545 fax

**MARBLE RIVER WIND FARM**  
**ACCESS ROADWAY #27 PLAN FOR**  
**WECSs 35 AND 36-A**

DATE: JANUARY 2006



## **WECS 36-A**


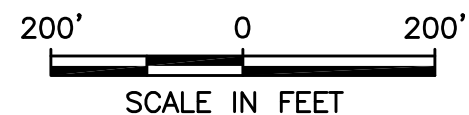
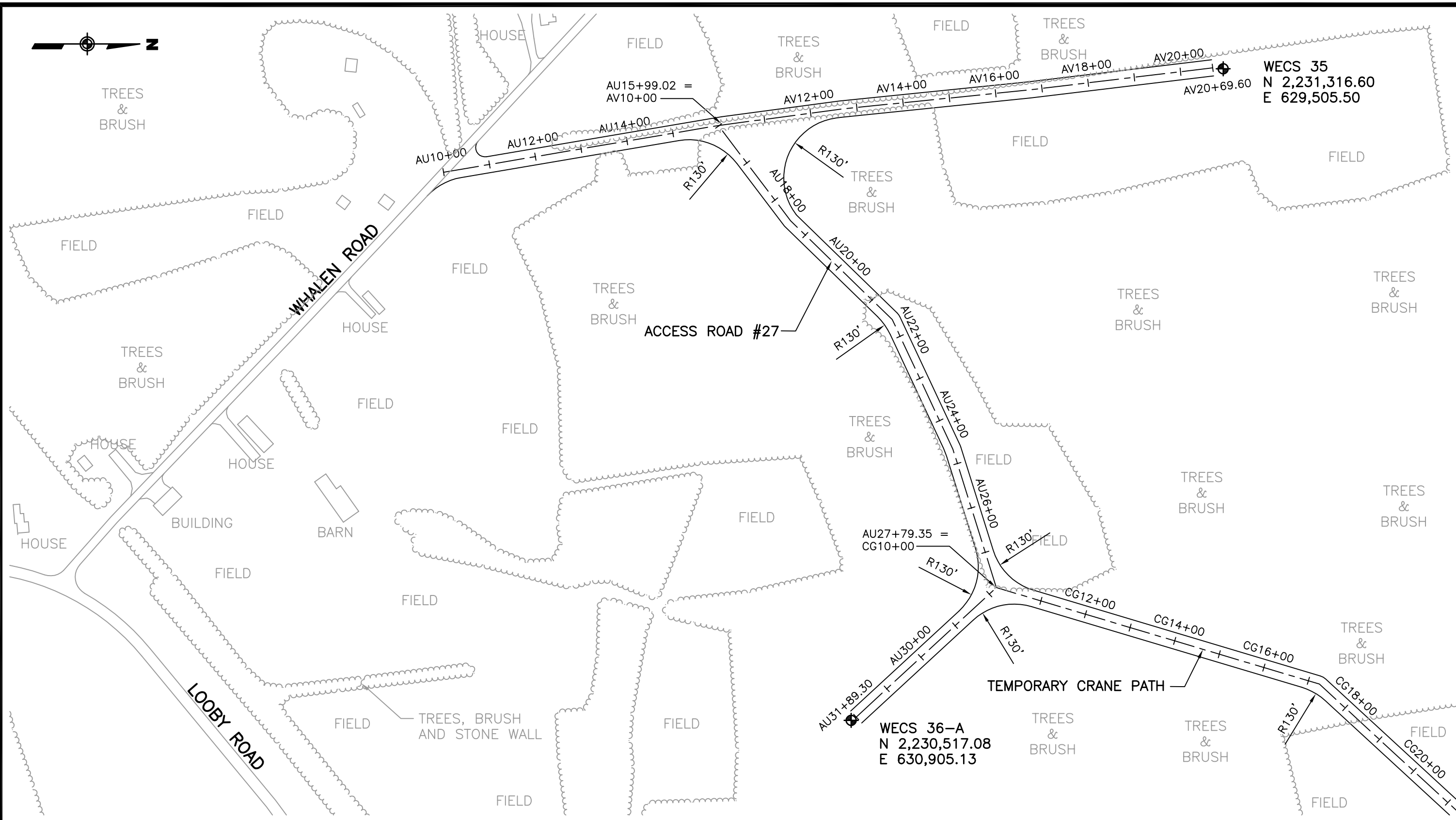
- Site Description: WECS 36-A is located at the end of a branch of Access Road #27 in a wooded area.
- Grid Point: Northing 2,230,517.08; Easting 630,905.13

### **Access Road #27 Entrance**

- Vegetation: The primary cover type is agricultural/pasture.
- Grid Point: Northing 2,229,641.14; Easting 629,727.78
- Area Description: The entrance to Access Road #27 is located approximately 1,200 feet north of Looby Road, on the north side of Whalen Road. The access road will be constructed through agricultural/pasture fields and wooded areas. It will follow the edge of agricultural/pasture fields where appropriate. The access road connects to WECSs 35 and 36-A. It is connected to Access Road #28 by a temporary crane path.

### **Access Road #27**

- Access Road #27 is located approximately 1,200 feet north of Looby Road, on the north side of Whalen Road.
- Access Road #27 connects to WECSs 35 and 36-A. It has a total length of approximately 3,250 feet including a branch road.
- Access Road #27 runs north from Whalen Road for approximately 600 feet where it turns northwest and runs northwest for approximately 1,200 feet. It turns southwest for 400 feet where it ends at WECS 36-A. A branch off of Access Road #27 begins at station AU15+99 and runs north 1,050 feet where it ends at WECS 35. It is connected to Access Road #28 by a temporary crane path having a length of 1,250 feet.



CLIENT:  
**MARBLE RIVER, LLC**  
**URS Corporation**  
 77 Goodell Street Street, Buffalo, New York 14203  
 (716)856-5636 - (716)856-2545 fax

**MARBLE RIVER WIND FARM**  
**ACCESS ROADWAY #27 PLAN FOR**  
**WECSs 35 AND 36-A**  
 DATE: JANUARY 2006

## **WECS 57**


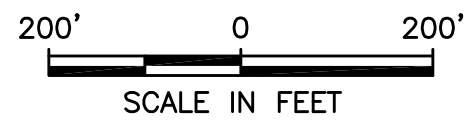
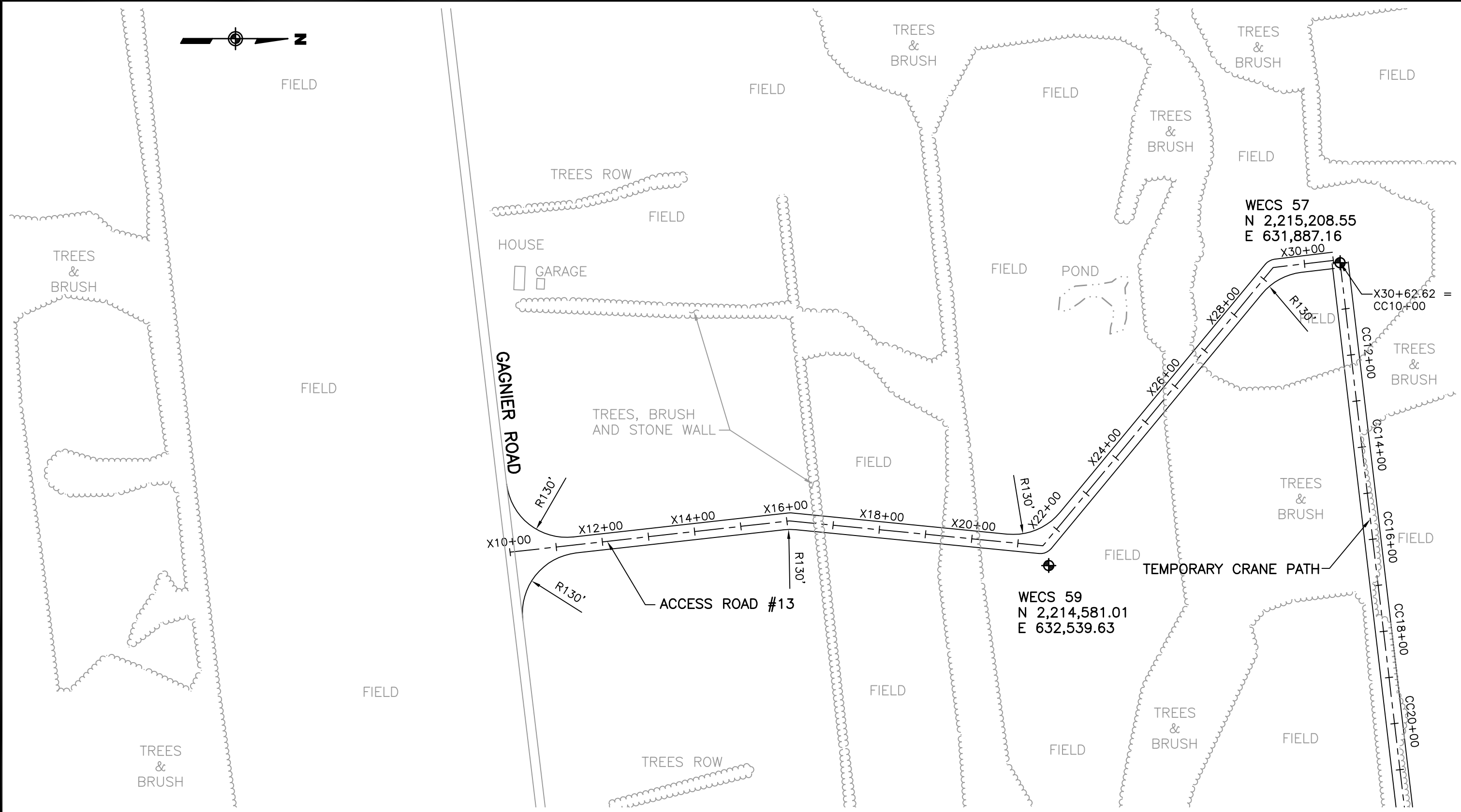
- Site Description: WECS 57 is located at the end of Access Road #13 in an agricultural/pasture field.
- Grid Point: Northing 2,215,208.55; Easting 631,887.16

### **Access Road #13 Entrance**

- Vegetation: The primary cover type is agricultural/pasture fields.
- Grid Point: Northing 2,213,420.77; Easting 632,510.88
- Area Description: The entrance to Access Road #13 is located approximately 2,290 feet east of Bohon Road, on the north side of Gagnier Road. The access road will be constructed through agricultural/pasture fields and wooded areas. The access road connects to WECSs 57 and 59.

### **Access Road #13**

- Access Road #13 is located approximately 2,290 feet east of Bohon Road, on the north side of Gagnier Road.
- Access Road #13 connects to WECSs 57 and 59. It has a total length of approximately 2,100 feet.
- Access Road #13 runs north from Gagnier Road for approximately 1,150 feet then turns northwest for approximately 900 feet ending at WECS 57. WECS 59 is located approximately at station X21+50 along the access road. Access Road #13 is connected to Access Road #14 by a temporary crane path having a length of approximately 1,900 feet.



CLIENT:  
**MARBLE RIVER, LLC**  
**URS Corporation**  
77 Goodell Street Street, Buffalo, New York 14203  
(716)856-5636 - (716)856-2545 fax

**MARBLE RIVER WIND FARM**  
**ACCESS ROADWAY #13 PLAN FOR WECSs 57 AND 59**  
DATE: JANUARY 2006



## **WECS 59**


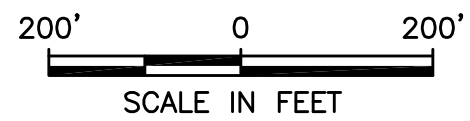
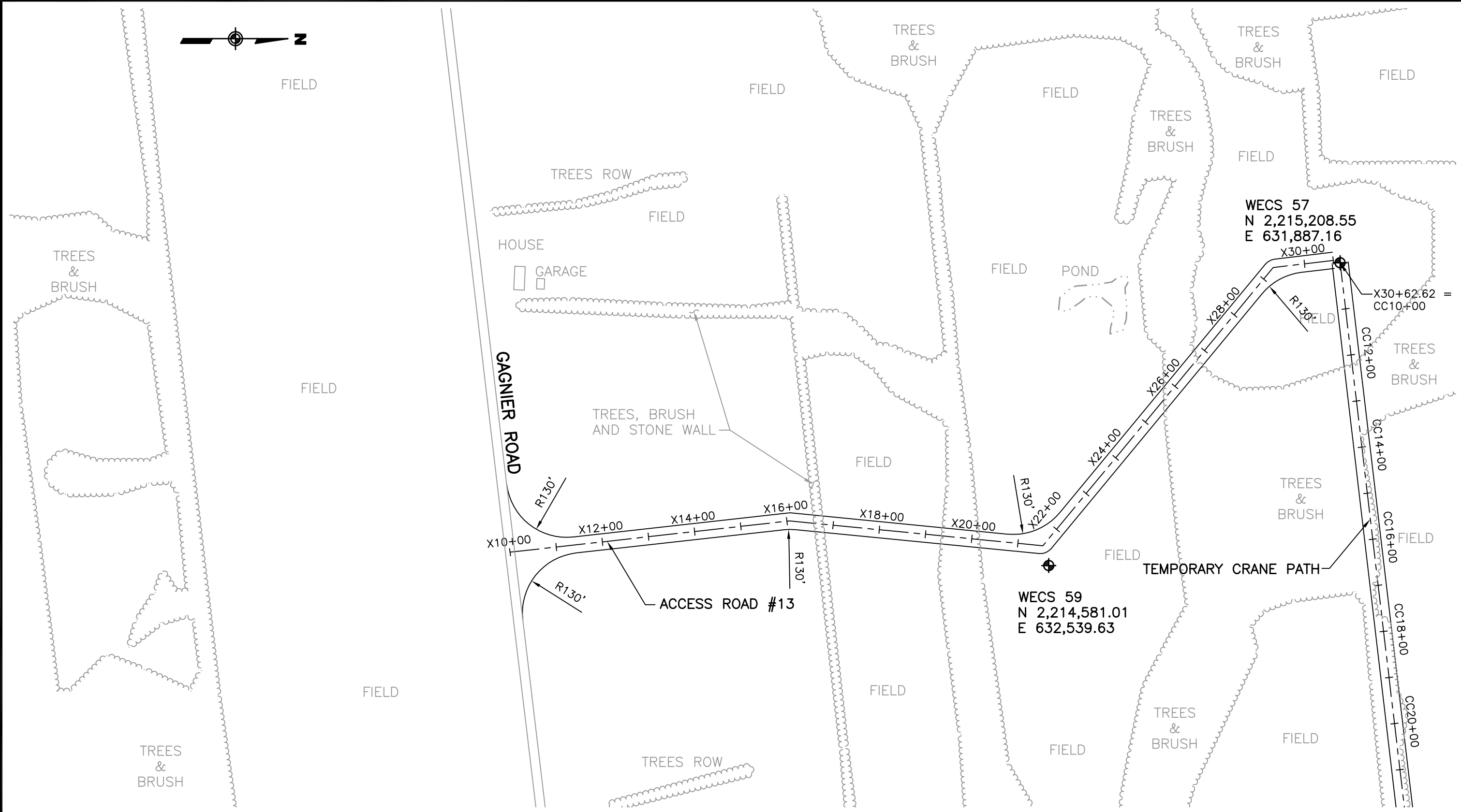
- Site Description: WECS 59 is located along Access Road #13 in an agricultural/pasture field.
- Grid Point: Northing 2,214,581.01; Easting 632,539.63

### **Access Road #13 Entrance**

- Vegetation: The primary cover type is agricultural/pasture fields.
- Grid Point: Northing 2,213,420.77; Easting 632,510.88
- Area Description: The entrance to Access Road #13 is located approximately 2,290 feet east of Bohon Road, on the north side of Gagnier Road. The access road will be constructed through agricultural/pasture fields and wooded areas. The access road connects to WECSs 57 and 59.

### **Access Road #13**

- Access Road #13 is located approximately 2,290 feet east of Bohon Road, on the north side of Gagnier Road.
- Access Road #13 connects to WECSs 57 and 59. It has a total length of approximately 2,100 feet.
- Access Road #13 runs north from Gagnier Road for approximately 1,150 feet then turns northwest for approximately 900 feet ending at WECS 57. WECS 59 is located approximately at station X21+50 along the access road. Access Road #13 is connected to Access Road #14 by a temporary crane path.



CLIENT:  
**MARBLE RIVER, LLC**  
**URS Corporation**  
 77 Goodell Street Street, Buffalo, New York 14203  
 (716)856-5636 - (716)856-2545 fax

<b>MARBLE RIVER WIND FARM</b>	
<b>ACCESS ROADWAY #13 PLAN FOR WECSs 57 AND 59</b>	
DATE: JANUARY 2006	

## **WECS 60**


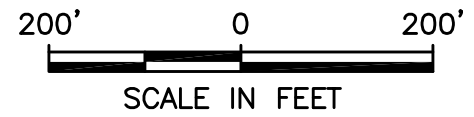
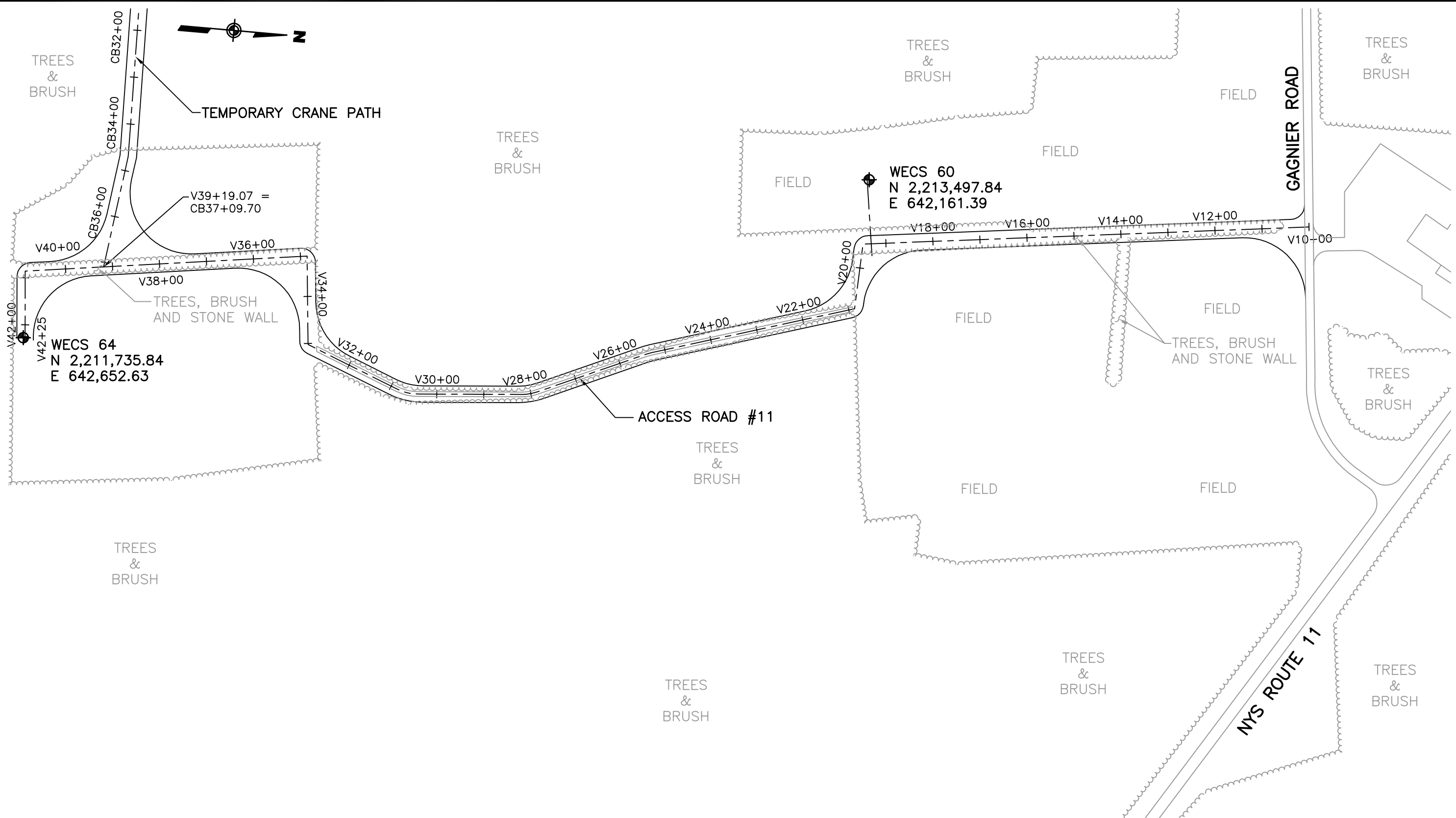
- Site Description: WECS 60 is located along Access Road #11 in an agricultural/pasture field.
- Grid Point: Northing 2,213,497.84; Easting 642,161.39

### **Access Road #11 Entrance**

- Vegetation: The primary cover type is wooded.
- Grid Point: Northing 2,214,437.84; Easting 642,179.93
- Area Description: The entrance to Access Road #11 is located approximately 760 feet west of NYS Route 11, on the south side of Gagnier Road. The access road will be constructed through agricultural/pasture fields and wooded areas, and will follow the edges of agriculture/pasture areas as appropriate. The access road connects to WECSs 60 and 64. It is connected to Access Road #9 by a temporary crane path.

### **Access Road #11**

- Access Road #11 is located approximately 760 feet west of NYS Route 11, on the south side of Gagnier Road.
- Access Road #11 connects to WECSs 60 and 64. It has a total length of approximately 3,200 feet.
- Access Road #11 runs generally south from Gagnier Road for approximately 3,200 feet ending at WECS 64. WECS 60 is located approximately at station V19+25 along the access road. Access Road #11 connects to Access Road #9 by a temporary crane path having a length of approximately 2,700 feet.



CLIENT:  
**MARBLE RIVER, LLC**  
**URS Corporation**  
 77 Goodell Street Street, Buffalo, New York 14203  
 (716)856-5636 - (716)856-2545 fax

MARBLE RIVER WIND FARM	
ACCESS ROADWAY #11 PLAN FOR WECSs 60 AND 64	
DATE: JANUARY 2006	



## **WECS 62**


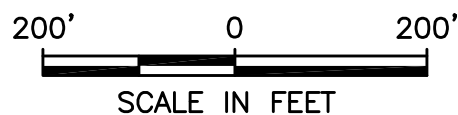
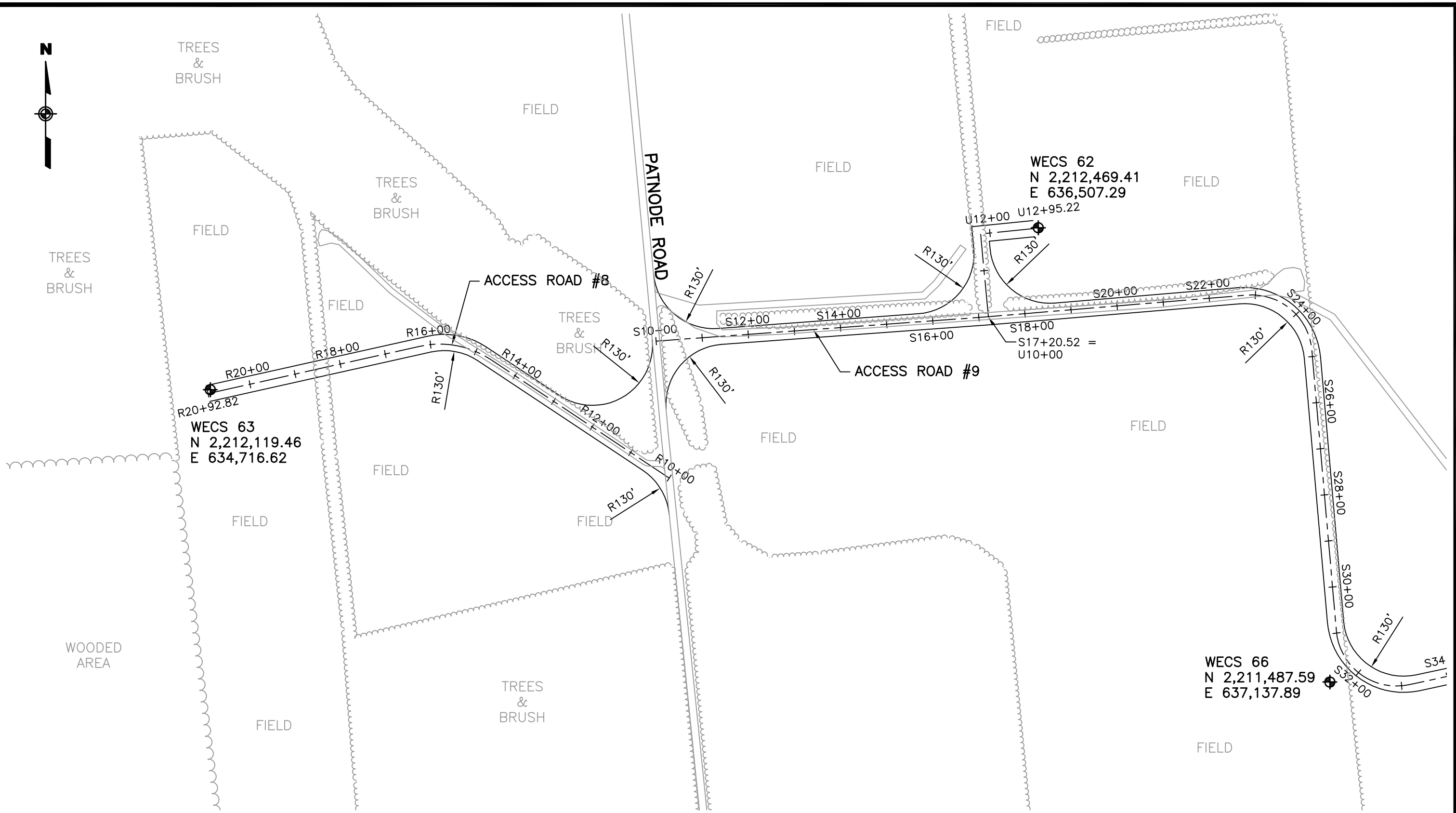
- Site Description: WECS 62 is located at the end of a branch of Access Road #9 in an agricultural field.
- Grid Point: Northing 2,212,469.41; Easting 636,507.29

### **Access Road #9 Entrance**

- Vegetation: The primary cover type is agricultural field.
- Grid Point: Northing 2,212,224.49; Easting 635,680.65
- Area Description: The entrance to Access Road #9 is located approximately 1,560 feet south of Gagnier Road, on the east side of Patnode Road. The access road will be constructed through agricultural fields and wooded areas, and will follow the edges of agriculture areas and stone walls separating the agriculture fields as appropriate. The access road connects to WECSs 62, 66, and 73-W. It intersects Access Road #10 at station S48+24, and is connected to Access Road #11 by a temporary crane path.

### Access Road #9

- Access Road #9 is located approximately 1,560 feet south of Gagnier Road, on the east side of Patnode Road.
- Access Road #9 connects to WECSs 62, 66, and 73-W. It intersects Access Road #10 at station S48+24, and is connected to Access Road #11 by a temporary crane path. It has a total length of approximately 5,500 feet including one branch off of the main access road.
- Access Road #9 runs east from Patnode Road for approximately 1,400 feet then turns south and runs south for approximately 800 feet. It then turns east and runs east for approximately 2,700 feet. It turns south and runs south for approximately 300 feet where it ends at WECS 73-W. A branch runs north approximately 200 feet from station S17+20 on the main access road, then turns east for approximately 100 feet ending at WECS 62. WECS 66 is located approximately at station S32+00 along Access Road #9. Alternate access to these WECSs is by Access Road #10. Access Road #10 begins at Gagnier Road and extends 2,500 feet south, intersecting Access Road #9 at station S48+24. Access Road #9 connects to Access Road #11 by a temporary crane path having a length of approximately 2,700 feet.



CLIENT:  
**MARBLE RIVER, LLC**  
**URS Corporation**  
77 Goodell Street Street, Buffalo, New York 14203  
(716)856-5636 - (716)856-2545 fax

**MARBLE RIVER WIND FARM**  
**ACCESS ROADWAY #8 AND #9 PLAN**  
**FOR WECSs 62, 63 AND 66**  
DATE: JANUARY 2006

### **WECS 63**


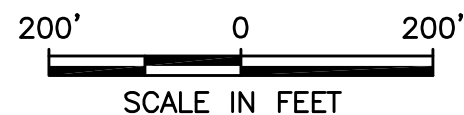
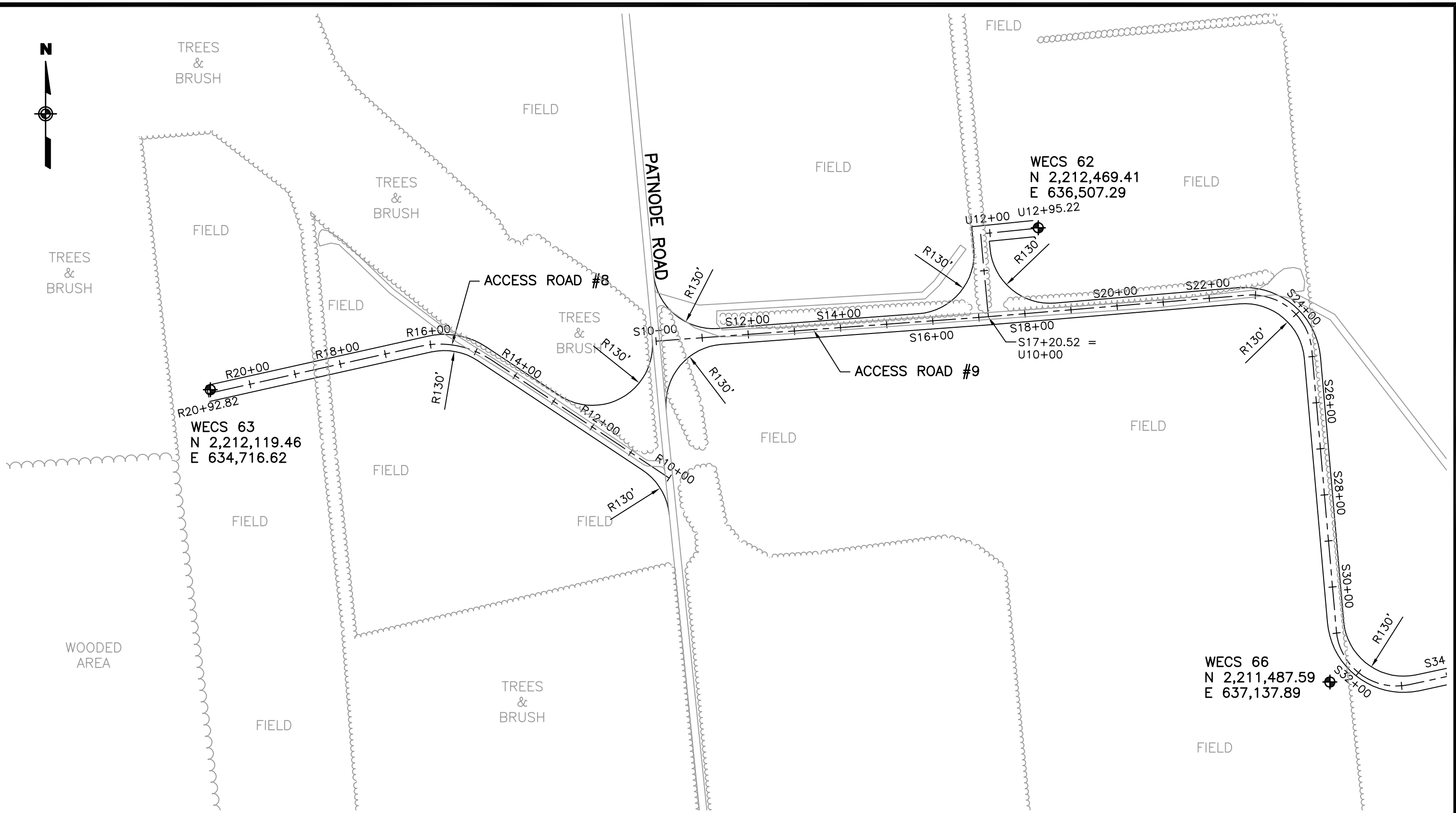
- Site Description: WECS 63 is located at the end of Access Road #8 in an agricultural/pasture field.
- Grid Point: Northing 2,212,119.46; Easting 634,716.62

### **Access Road #8 Entrance**

- Vegetation: The primary cover type is agricultural/pasture.
- Grid Point: Northing 2,211,928.36; Easting 635,709.10
- Area Description: The entrance to Access Road #8 is located approximately 1,870 feet south of Gagnier Road, on the west side of Patnode Road. The access road will follow the edge of wooded areas along agricultural/pasture fields, and then cut through agricultural/pasture fields ending the WECS 63.

### **Access Road #8**

- Access Road #8 is located approximately 1,870 feet south of Gagnier Road, on the west side of Patnode Road.
- Access Road #8 provides access to WECS 63, and has a total length of approximately 1,100 feet.
- Access Road #8 runs northwest from Patnode Road for approximately 550 feet then turns west and runs west for approximately 550 feet ending at WECS 63.



CLIENT:  
**MARBLE RIVER, LLC**  
**URS Corporation**  
 77 Goodell Street Street, Buffalo, New York 14203  
 (716)856-5636 - (716)856-2545 fax

**MARBLE RIVER WIND FARM**  
**ACCESS ROADWAY #8 AND #9 PLAN**  
**FOR WECSs 62, 63 AND 66**  
 DATE: JANUARY 2006



## **WECS 64**


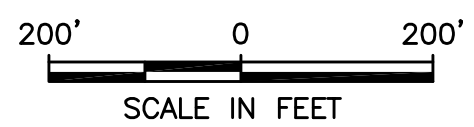
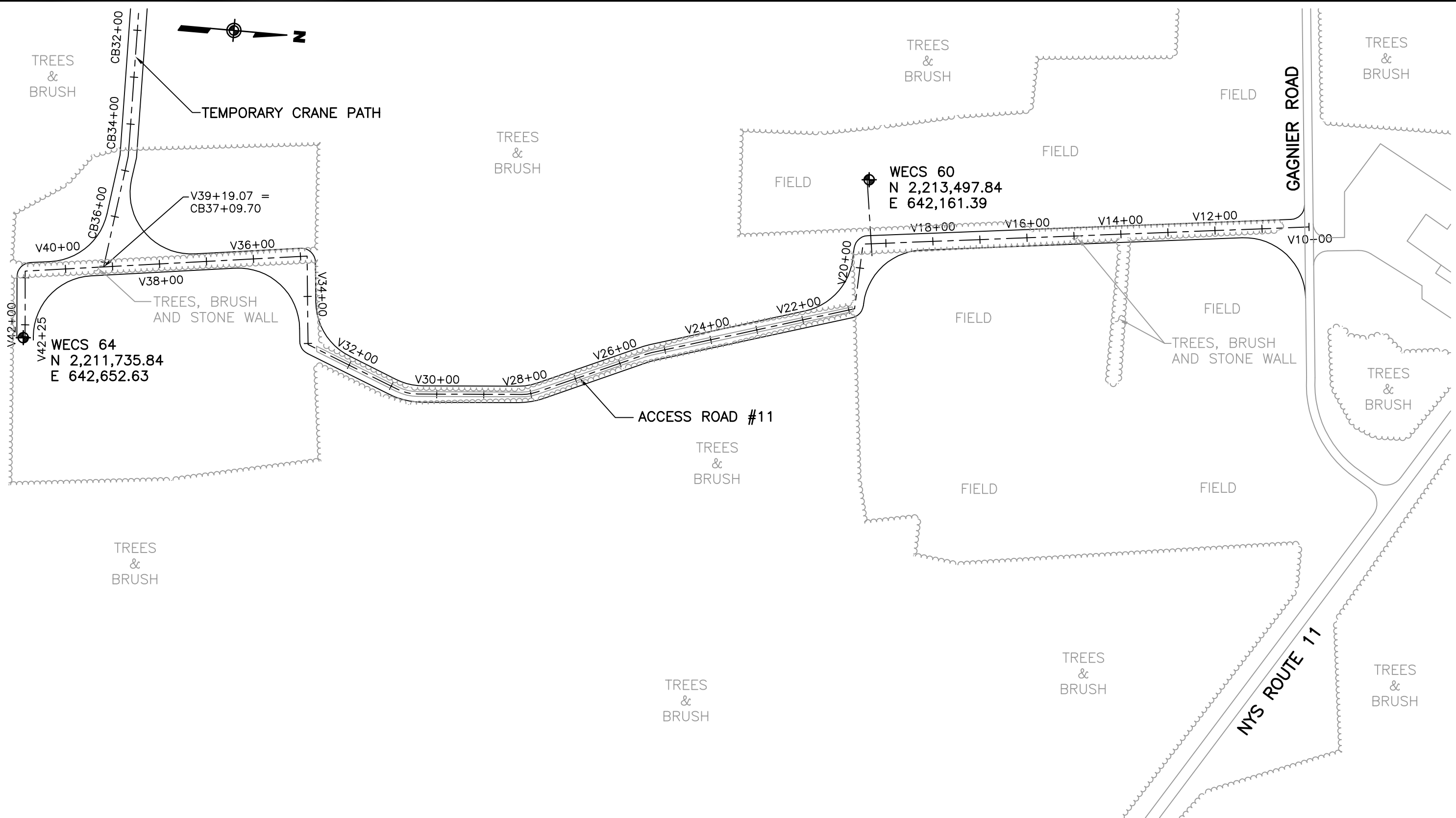
- Site Description: WECS 64 is located at the end of Access Road #11 in an agricultural/pasture field.
- Grid Point: Northing 2,211,735.84; Easting 624,652.63

### **Access Road #11 Entrance**

- Vegetation: The primary cover type is agricultural field.
- Grid Point: Northing 2,214,437.84; Easting 642,179.93
- Area Description: The entrance to Access Road #11 is located approximately 760 feet west of NYS Route 11, on the south side of Gagnier Road. The access road will be constructed through agricultural/pasture fields and wooded areas, and will follow the edges of agriculture/pasture areas as appropriate. The access road connects to WECSs 60 and 64. It is connected to Access Road #9 by a temporary crane path.

### **Access Road #11**

- Access Road #11 is located approximately 760 feet west of NYS Route 11, on the south side of Gagnier Road.
- Access Road #11 connects to WECSs 60 and 64. It has a total length of approximately 3,200 feet.
- Access Road #11 runs generally south from Gagnier Road for approximately 3,200 feet ending at WECS 64. WECS 60 is located approximately at station V19+25 along the access road. Access Road #11 connects to Access Road #9 by a temporary crane path having a length of approximately 2,700 feet.



CLIENT:  
**MARBLE RIVER, LLC**  
**URS Corporation**  
 77 Goodell Street Street, Buffalo, New York 14203  
 (716)856-5636 - (716)856-2545 fax

**MARBLE RIVER WIND FARM**  
**ACCESS ROADWAY #11 PLAN FOR WECSs 60 AND 64**  
 DATE: JANUARY 2006

## **WECS 66**


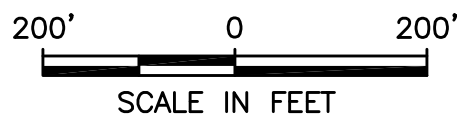
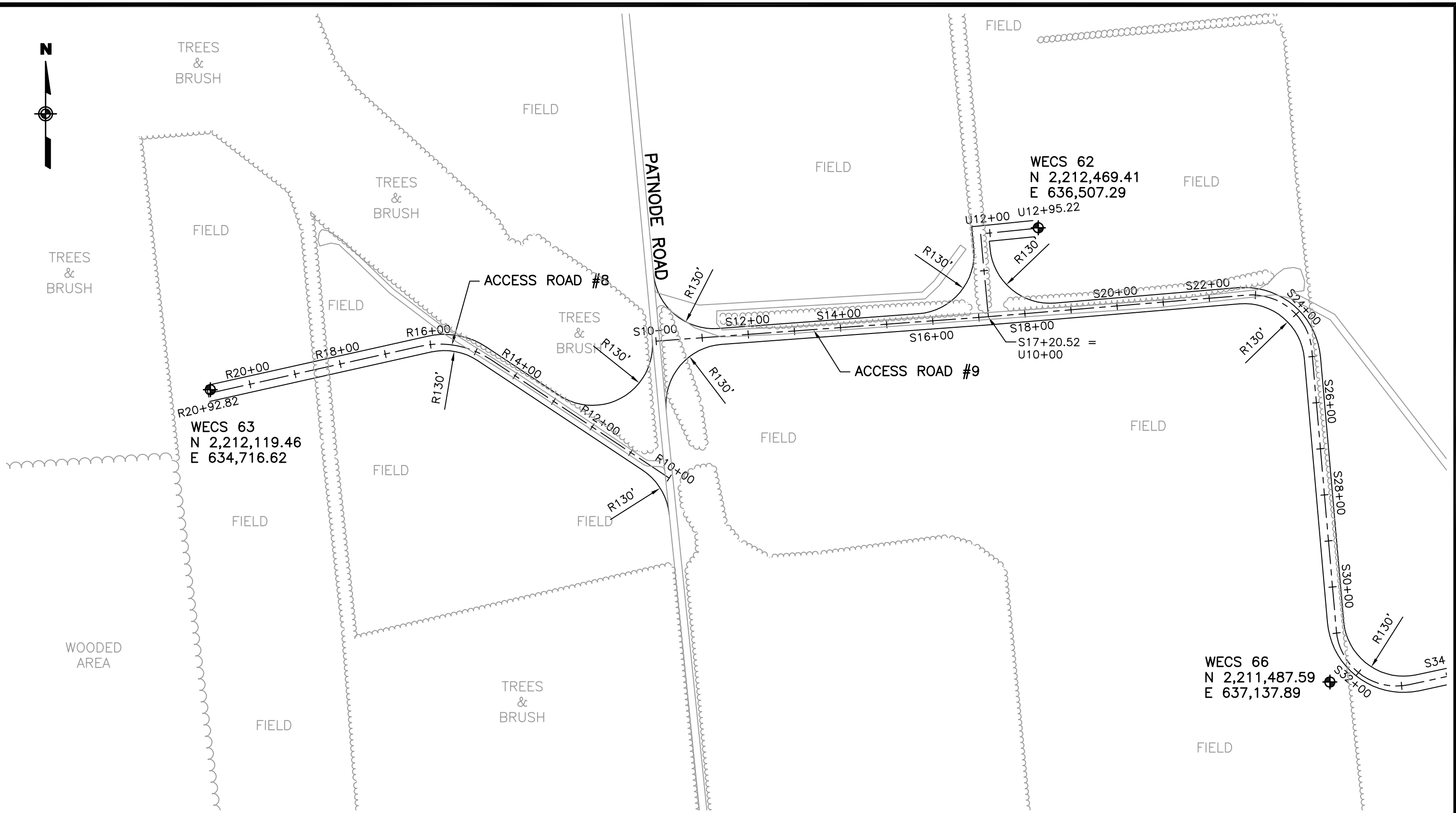
- Site Description: WECS 66 is located along Access Road #9 in an agricultural field.
- Grid Point: Northing 2,211,487.59; Easting 637,137.89

### **Access Road #9 Entrance**

- Vegetation: The primary cover type is agricultural field.
- Grid Point: Northing 2,212,224.49; Easting 635,680.65
- Area Description: The entrance to Access Road #9 is located approximately 1,560 feet south of Gagnier Road, on the east side of Patnode Road. The access road will be constructed through agricultural fields and wooded areas, and will follow the edges of agriculture areas and stonewalls separating the agriculture fields as appropriate. The access road connects to WECSs 62, 66, and 73-W. It intersects Access Road #10 at station S48+24, and is connected to Access Road #11 by a temporary crane path.

### **Access Road #9**

- Access Road #9 is located approximately 1,560 feet south of Gagnier Road, on the east side of Patnode Road.
- Access Road #9 connects to WECSs 62, 66, and 73-W. It intersects Access Road #10 at station S48+24, and is connected to Access Road #11 by a temporary crane path. It has a total length of approximately 5,500 feet including one branch off of the main access road.
- Access Road #9 runs east from Patnode Road for approximately 1,400 feet then turns south and runs south for approximately 800 feet. It then turns east and runs east for approximately 2,700 feet. It turns south and runs south for approximately 300 feet where it ends at WECS 73-W. A branch runs north approximately 200 feet from station S17+20 on the main access road, then turns east for approximately 100 feet ending at WECS 62. WECS 66 is located approximately at station S32+00 along Access Road #9. Alternate access to these WECSs is by Access Road #10. Access Road #10 begins at Gagnier Road and extends 2,500 feet south, intersecting Access Road #9 at station S48+24. Access Road #9 connects to Access Road #11 by a temporary crane path having a length of approximately 2,700 feet.



CLIENT:  
**MARBLE RIVER, LLC**  
**URS Corporation**  
77 Goodell Street Street, Buffalo, New York 14203  
(716)856-5636 - (716)856-2545 fax

**MARBLE RIVER WIND FARM**  
**ACCESS ROADWAY #8 AND #9 PLAN**  
**FOR WECSs 62, 63 AND 66**  
DATE: JANUARY 2006



## **WECS 12**

- Site Description: WECS 12 is located along Access Road #12 in a wooded area.
- Grid Point: Northing 2,209,411.62; Easting 645,696.21


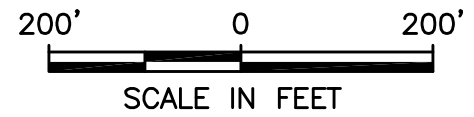
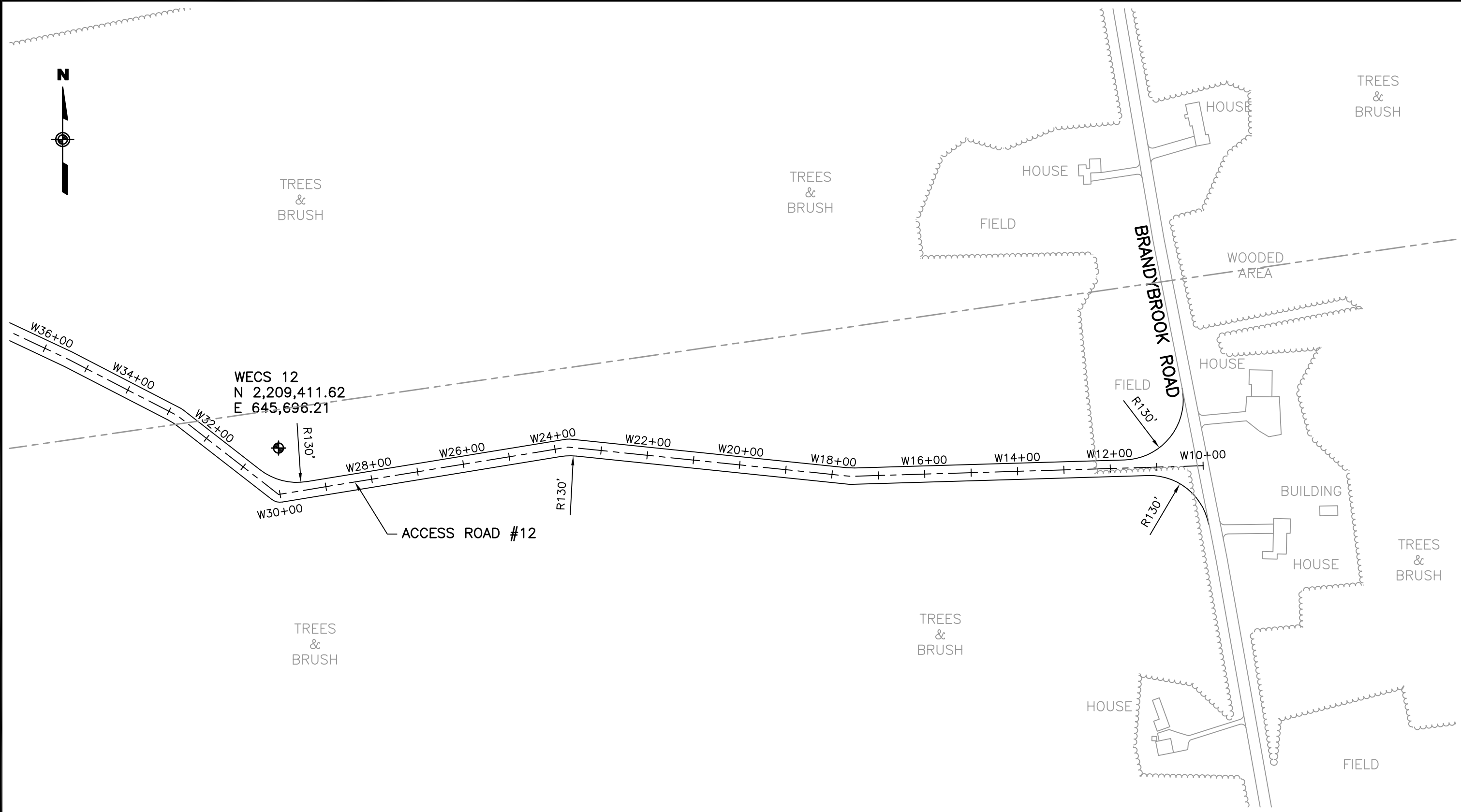
### **Access Road #12 Entrance**

- Vegetation: The primary cover type is wooded area.
- Grid Point: Northing 2,209,373.56; Easting 647,687.73
- Area Description: The entrance to Access Road #12 is located approximately 2,890 feet south of NYS Route 11, on the west side of Brandybrook Road. The access road will be constructed through wooded areas. The access road connects to WECSs 12 and 202.

### **Access Road #12**

- Access Road #12 is located approximately 2,890 feet south of NYS Route 11, on the west side of Brandybrook Road.
- Access Road #12 connects to WECSs 12 and 202. It has a total length of approximately 3,600 feet.
- Access Road #12 runs west from Brandybrook Road for approximately 2,000 feet then turns northwest for approximately 1,600 feet ending at WECS 202. WECS 12 is located approximately at station W30+00 along the access road.

N:\11174329.00000\CAD\PERMIT LAYOUT\ SITE\_12.DWG 1/3/06--1 ELB



CLIENT:  
**MARBLE RIVER, LLC**  
**URS Corporation**  
 77 Goodell Street Street, Buffalo, New York 14203  
 (716)856-5636 - (716)856-2545 fax

<b>MARBLE RIVER WIND FARM</b>	
<b>ACCESS ROADWAY #12 PLAN FOR WECS 12</b>	
DATE:	JANUARY 2006

## **WECS 73-W**

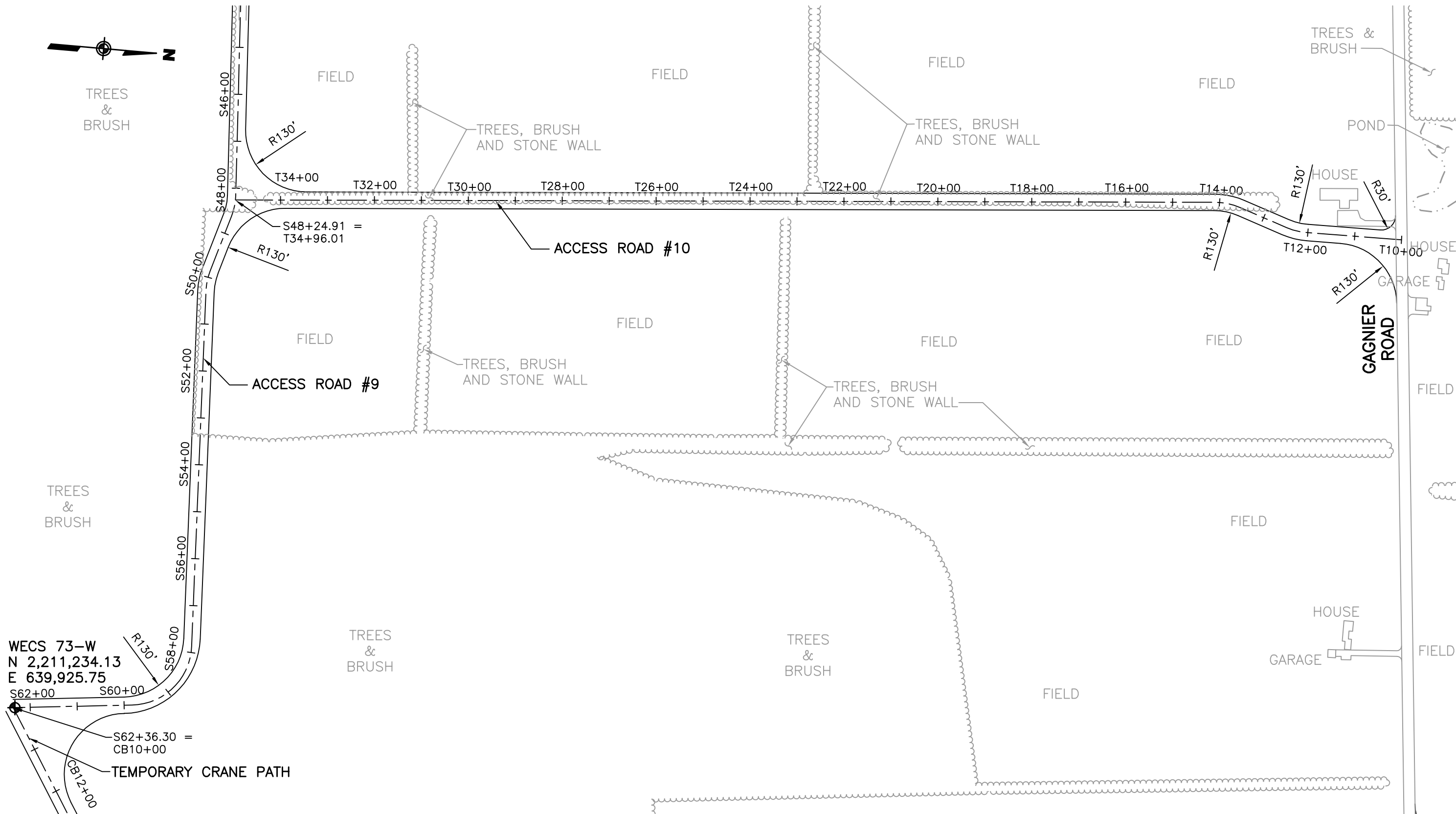
- Site Description: WECS 73-W is located at the end of Access Road #9 in a wooded area.
- Grid Point: Northing 2,211,234.13; Easting 639,925.75

### **Access Road #9 Entrance**


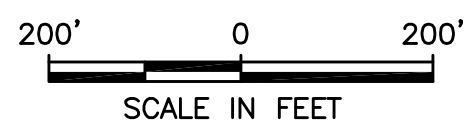
- Vegetation: The primary cover type is agricultural field.
- Grid Point: Northing 2,212,224.49; Easting 635,680.65
- Area Description: The entrance to Access Road #9 is located approximately 1,560 feet south of Gagnier Road, on the east side of Patnode Road. The access road will be constructed through agricultural fields and wooded areas, and will follow the edges of agriculture areas and stonewalls separating the agriculture fields as appropriate. The access road connects to WECSs 62, 66, and 73-W. It intersects Access Road #10 at station S48+24, and is connected to Access Road #11 by a temporary crane path.

### **Access Road #9**

- Access Road #9 is located approximately 1,560 feet south of Gagnier Road, on the east side of Patnode Road.
- Access Road #9 connects to WECSs 62, 66, and 73-W. It intersects Access Road #10 at station S48+24, and is connected to Access Road #11 by a temporary crane path. It has a total length of approximately 5,500 feet including one branch off of the main access road.
- Access Road #9 runs east from Patnode Road for approximately 1,400 feet then turns south and runs south for approximately 800 feet. It then turns east and runs east for approximately 2,700 feet. It turns south and runs south for approximately 300 feet where it ends at WECS 73-W. A branch runs north approximately 200 feet from station S17+20 on the main access road, then turns east for approximately 100 feet ending at WECS 62. WECS 66 is located approximately at station S32+00 along Access Road #9. Alternate access to these WECSs is by Access Road #10. Access Road #10 begins at Gagnier Road and extends 2,500 feet south, intersecting Access Road #9 at station S48+24. Access Road #9 connects to Access Road #11 by a temporary crane path having a length of approximately 2,700 feet.



WECS 73-W  
 N 2,211,234.13  
 E 639,925.75  
 S62+00 S60+00  
 S62+36.30 =  
 CB10+00  
 TEMPORARY CRANE PATH  
 CB12+00



CLIENT:  
**MARBLE RIVER, LLC**  
**URS Corporation**  
 77 Goodell Street Street, Buffalo, New York 14203  
 (716)856-5636 - (716)856-2545 fax

**MARBLE RIVER WIND FARM**  
**ACCESS ROADWAY #9 AND #10**  
**PLAN FOR WECS 73-W**  
 DATE: JANUARY 2006



## **WECS 84**

- Site Description: WECS 84 is located at the end of Access Road #29 in a wooded area.
- Grid Point: Northing 2,226,908.43; Easting 632,307.13

### **Access Road #29 Entrance**


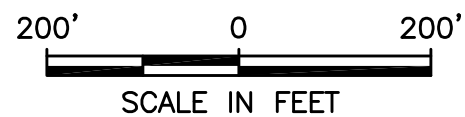
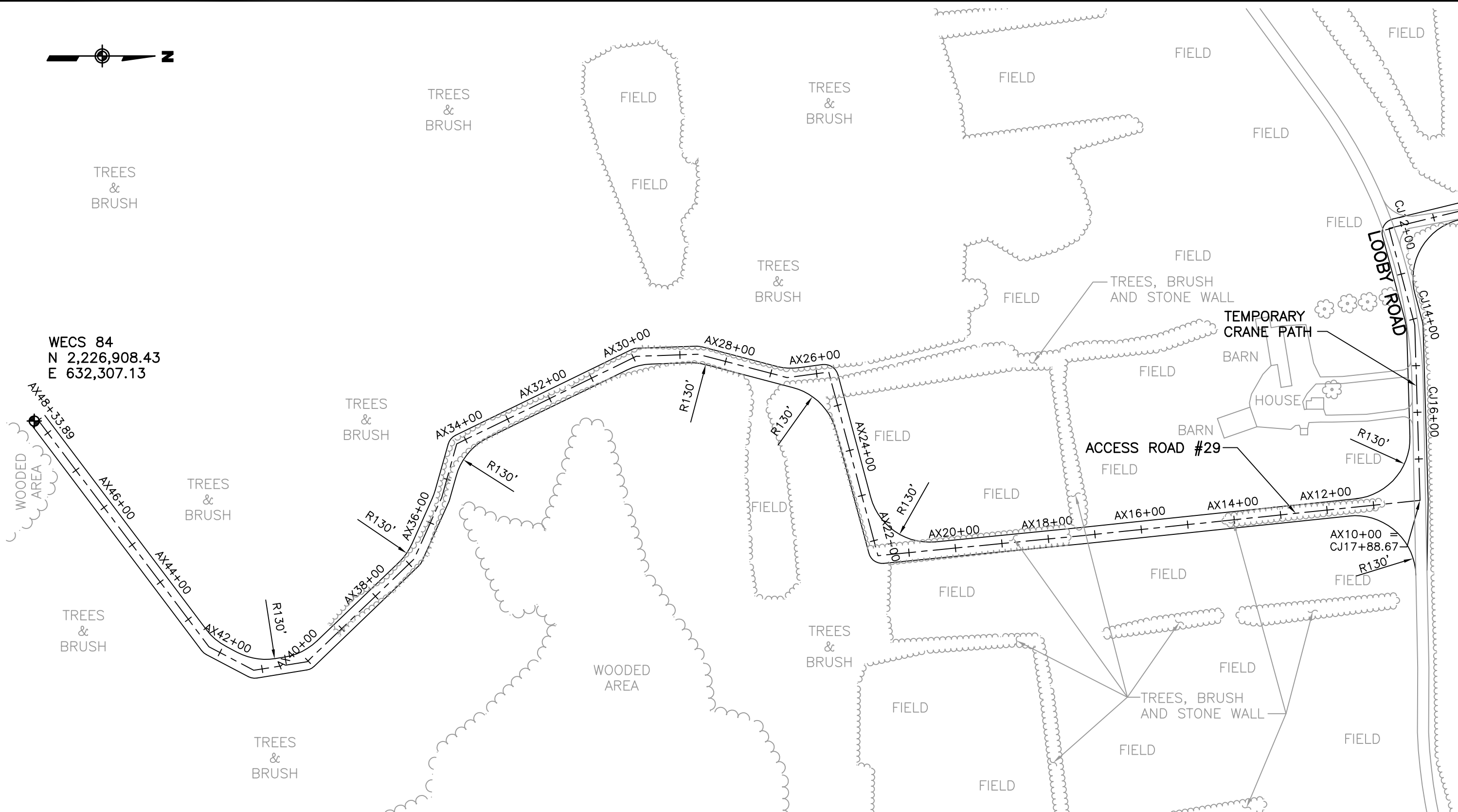
- Vegetation: The primary cover type is agricultural/pasture.
- Grid Point: Northing 2,229,875.60; Easting 632,477.00
- Area Description: The entrance to Access Road #29 is located approximately 600 feet east of Damour Road on the south side of Looby Road. The access road will be constructed through agricultural/pasture fields and wooded areas. It will follow the edge of agricultural/pasture fields where appropriate, and an existing cleared path. The access road connects to WECS 84. It is connected to Access Road #28 by a temporary crane path.

### **Access Road #29**

- Access Road #29 is located approximately 600 feet east of Damour Road on the south side of Looby Road.
- Access Road #29 connects to WECS 84. It has a total length of approximately 3,850 feet.
- Access Road #29 runs generally south from Looby Road for approximately 3,850 feet, following an existing cleared road, then ending at WECS 84. It is connected to Access Road #28 by a temporary crane path having a length of approximately 800 feet.



WECS 84  
N 2,226,908.43  
E 632,307.13



CLIENT:  
**MARBLE RIVER, LLC**  
**URS Corporation**  
77 Goodell Street Street, Buffalo, New York 14203  
(716)856-5636 - (716)856-2545 fax

**MARBLE RIVER WIND FARM**  
**ACCESS ROADWAY #29 PLAN FOR WECS 84**  
DATE: JANUARY 2006

## **WECS 85**

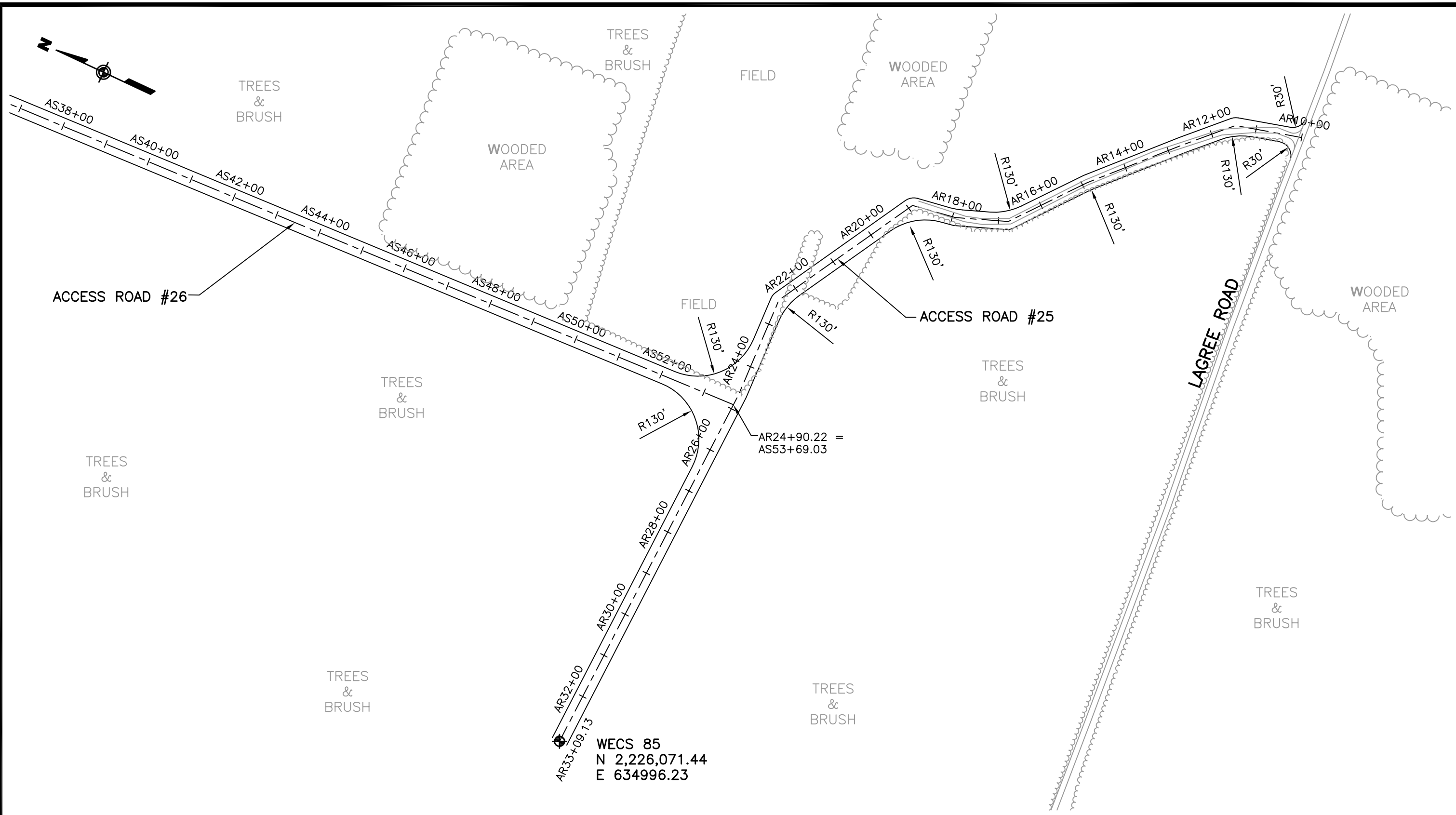
- Site Description: WECS 85 is located at the end of Access Road #25 in a wooded area.
- Grid Point: Northing 2,226,071.44; Easting 634,996.23

### **Access Road #25 Entrance**


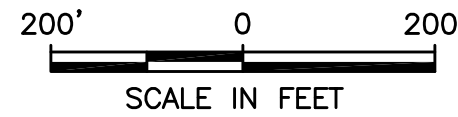
- Vegetation: The primary cover type is wooded.
- Grid Point: Northing 2,225,169.30; Easting 636,856.67
- Area Description: The entrance to Access Road #25 is located approximately 5,900 feet east of Looby Road, on the north side of Lagree Road. The access road will be constructed through wooded areas. The access road connects to WECS 85.

### **Access Road #25**

- Access Road #25 is located approximately 5,900 feet east of Looby Road, on the north side of Lagree Road.
- Access Road #25 connects to WECS 85. It has a total length of approximately 2,300 feet.
- Access Road #25 runs northwest from Lagree Road for approximately 1,200 feet then turns west and runs west for 1,100 feet where it ends at WECS 85. Access Road #26 intersects Access Road #25 at station AR 24+90.



WECS 85  
 N 2,226,071.44  
 E 634996.23



CLIENT:  
**MARBLE RIVER, LLC**  
**URS Corporation**  
 77 Goodell Street Street, Buffalo, New York 14203  
 (716)856-5636 - (716)856-2545 fax

MARBLE RIVER WIND FARM	
ACCESS ROADWAY #25 PLAN FOR WECS 85	
DATE: JANUARY 2006	