





**Title**  
**Marble River Wind Farm**

Towns of Clinton and Ellenburg,  
 Clinton County, New York

**Legend**

-  Wind Turbine - Modified Layout
-  Wind Turbine - Approved Layout
-  Adirondack Park Boundary
-  Town Boundary

**Notes**

Map Created: August 2010.

Base Map:  
 ESRI StreetMap North America, 2008.

© 2010 Environmental Design & Research.  
 Landscape Architecture, Planning, Environmental  
 Services, Engineering and Surveying, P.C.

**Author**



Figure 3: Comparison of Approved and Modified Project