











Title	Legend	Notes	Author
<p>Marble River Wind Farm</p> <p><i>Towns of Clinton and Ellenburg, Clinton County, New York</i></p> <p>Exhibit 3M: Proposed Facility Layout Sheet 2 of 3</p>	<ul style="list-style-type: none">  Wind Turbine  Met Tower  Electrical Collection Line  Access Road  Substation  Participating Parcels  500ft Turbine Setback Residence Structure Taller than 35ft 	<p>Notes</p> <p>Map Created: July 2010.</p> <p>Base Map: USGS 1:24,000 Churusco, Ellenburg Center, Ellenburg Depot and Ellenburg Mountain Quadrangles.</p> <p>© 2010 Environmental Design & Research. Landscape Architecture, Planning, Environmental Services, Engineering and Surveying, P.C.</p>	<p>Author</p> <div style="text-align: center;">    </div>